

ORDERS
Wednesday, July 17, 2002

MEMBERS PRESENT: JOHN W. PYLES, President
 ROBERT BELL, Member
 ASEL KENNEDY, Member

The Monongalia County Commission met in regular session this the 17th day of July 2002, at 10:00 o'clock A.M. in the Monongalia County Commission Meeting Room, in the Monongalia County Courthouse; and after a moment of silent meditation and pledging allegiance to the flag the following items were discussed and/or acted upon:

MICHAEL A. OLIVERIO
MONONGALIA COUNTY CLERK
NEW PRECINCT BOUNDARY LINES
PRECINCT NO. 93 – WESTERN DISTRICT

A motion was duly made by Commissioner Bell, seconded by Commissioner Kennedy, and unanimously carried to approve the following:

At a regular session of the County Commission of Monongalia County, West Virginia, 17th day of July, 2002, the Commission voted unanimously, in accordance with Chapter 3, Article 1, Section 7, of the Code of West Virginia, to enter an order of their intent to establish a new precinct to be known as Precinct No. 93. Said precinct to be effective for all elections held after this date.

If no protests nor objections are made in reference to the boundaries of the aforementioned precinct, the County Commission shall order, thirty days after the first publication of this notice, the fixing of the boundaries of the aforementioned new Precinct No. 93.

All of that portion of Monongalia County bounded and described as follows:

Beginning at the point of intersection of Little Indian Creek Road and the Cassville census designated place line, and proceeding easterly along Little Indian Creek Road to the Cassville census designated place line, and proceeding southerly along the Cassville census designated place line to the point of beginning.

Said precinct to be effective immediately upon notification of voters.

If no protests nor objections are made in reference to the boundaries of the precincts mentioned, the County Commission shall enter an order on August 21, 2002 at 10:30 fixing the boundaries of Precincts.

MICHAEL A. OLIVERIO
MONONGALIA COUNTY CLERK
REALIGNMENT OF BOUNDARY LINES OF VOTING PRECINCTS

A motion was duly made by Commissioner Kennedy, seconded by Commissioner Bell, and unanimously carried to approve the following:

Precinct Nos:

01,02,03,04,05,06,07,08,09,10,12,13,14,15,16,17,18,20,21,22,26,28,29,30,31,32,33,34,35,36,37,38A,38B,39,40,41,42,44,46,47,48,49,51,52,53,54,55,56,58,59,60,61A,61B,63,64,67,68,69,70,71,72,73,74,75,76,77A,77B,78A,78B,79A,79B,80,81,82,83A,83B,85,86,88,91,92.

At a regular session of the County Commission of Monongalia County, West Virginia held at the Courthouse of said County on July 17, 2002, the Monongalia County Commission voted unanimously, in

accordance with Chapter 3, Article 1, Section 7, of the Code of West Virginia, to order the changing of the boundary lines of (81) precincts; these being:

Precinct Nos:

01,02,03,04,05,06,07,08,09,10,12,13,14,15,16,17,18,20,21,22,26,28,29,30,31,32,33,34,35,36,37,38A,38B,39,40,41,42,44,46,47,48,49,51,52,53,54,55,56,58,59,60,61A,61B,63,64,67,68,69,70,71,72,73,74,75,76,77A,77B,78A,78B,79A,79B,80,81,82,83A,83B,85,86,88,91,92 of existing voting precincts.

Such changes are necessary to follow the redistricting boundary lines set by 2001 legislative session based on the 2000 census. The complete descriptions of each above listed precinct may be reviewed in the Office of the County Clerk – Voter Registration Room 103.

Said precinct changes to be effective immediately upon notification of voters.

If no protests nor objections are made in reference to the boundaries of the precincts mentioned, the County Commission shall enter an order on August 21, 2002 at 10:30 fixing the boundaries of Precincts.


The Commission made it a matter of record that the realignment of the precincts is taking place because of the redistricting made by the Legislators and Census 2000.

**MICHAEL A. OLIVERIO
MONONGALIA COUNTY CLERK
ELIMINATION OF PRECINCT REGISTRATION BOOKS
LETTER FROM THE SECRETARY OF STATE**

Michael A. Oliverio, Monongalia County Clerk, met with the Commission to advise them of the letter from Cindy Smith, Team Leader – Elections / Licensing, Secretary of State's Office, advising the Commission regarding the request to eliminate the precinct registration books in Monongalia County, that by doing this, the Commission is taking the necessary steps to improve voter services and the Secretary of State's Office appreciates the efforts that the Commission and staff are making toward making the process more convenient and accessible for the voters of Monongalia County. The Secretary of State's Office is approving the Commission's request to eliminate the precinct registration books according to West Virginia Code §3/2/21 and in the West Virginia Code of State Rules, Title 153, Series 9.

ADJOURNMENT

Commission President Pyles declared that the County Commission be adjourned at 11:20 o'clock A.M. until regular session on Wednesday, August 7, 2002.


JOHN W. PYLES, President


ROBERT BELL, Member


ASEL KENNEDY, Member

ORDERS
Wednesday, August 21, 2002

MEMBERS PRESENT: JOHN W. PYLES, President
 ROBERT BELL, Member
 ASEL KENNEDY, Member

The Monongalia County Commission met in regular session this the 21st day of August 2002, at 10:00 o'clock A.M. in the Monongalia County Commission Meeting Room, in the Monongalia County Courthouse; and after a moment of silent meditation and pledging allegiance to the flag the following items were discussed and/or acted upon:

MICHAEL A. OLIVERIO
MONONGALIA COUNTY CLERK
APPROVAL OF PRECINCT BOUNDARY
APPROVAL OF PRECINCT 93

A motion was duly made by Commissioner Bell, seconded by Commissioner Kennedy, and unanimously carried to approve the realignment of boundary lines of voting precincts and the establishment of a new precinct, Precinct 93, as submitted by Michael A. Oliverio, Monongalia County Clerk, as follows:

REALIGNMENT OF BOUNDARY LINES OF VOTING PRECINCTS -

Precinct Nos:

01,02,03,04,05,06,07,08,09,10,12,13,14,15,16,17,18,20,21,22,26,28,29,30,31,32,33,34,35,36,37,38A,38B,39,40,41,42,44,46,47,48,49,51,52,53,54,55,56,58,59,60,61A,61B,63,64,67,68,69,70,71,72,73,74,75,76,77A,77B,78A,78B,79A,79B,80,81,82,83A,83B,85,86,88,91,92.

After having given all notices of the proposed changes according to law and all other statutory requirements having been fully complied with and no objections being made, the Monongalia County Commission on August 21, 2002 voted unanimously, in accordance with Chapter 3, Article 1, Section 7 of the Code of West Virginia, to order the changing of the following precincts as set forth on the maps in the Office of the Monongalia County Clerk:

Precinct Nos:

01,02,03,04,05,06,07,08,09,10,12,13,14,15,16,17,18,20,21,22,26,28,29,30,31,32,33,34,35,36,37,38A,38B,39,40,41,42,44,46,47,48,49,51,52,53,54,55,56,58,59,60,61A,61B,63,64,67,68,69,70,71,72,73,74,75,76,77A,77B,78A,78B,79A,79B,80,81,82,83A,83B,85,86,88,91,92.

Said precinct realignments will be effective immediately and in effect for the General Election, November 5, 2002.

NEW PRECINCT BOUNDARY LINES
PRECINCT NO. 93

After having given all notices of the establishing a new precinct, to be known as Precinct No. 93, according to law and all other statutory requirements having been fully complied with and no objections being made, the Monongalia County Commission on August 21, 2002 voted unanimously, in accordance with Chapter 3, Article 1, Section 7 of the Code of West Virginia to establish Precinct No. 93 fixing the boundaries as follows:

Beginning at the point of intersection of Little Indian Creek Road and the Cassville census designated place line, and proceeding easterly along Little Indian Creek Road to the Cassville census designated place line, and proceeding southerly along the Cassville census designated place line to the point of beginning.

Said precinct effective immediately and in effect for the General Election, November 5, 2002.

A description of the Precinct Boundary changes is also attached as Exhibit B.

ADJOURNMENT

Commission President Pyles declared that the County Commission be adjourned at 11:23 o'clock A.M. until regular session on Wednesday, August 28, 2002.




JOHN W. PYLES, President
ROBERT BELL, Member
ASEL KENNEDY, Member

EXHIBIT B

5

Precinct 1

All of that portion of Monongalia County bounded and described as follows: Beginning at the point of intersection of Nonvisible boundary and the Morgantown city line, and proceeding southerly along Nonvisible boundary to Deckers Creek, and proceeding southerly along Deckers Creek to Caperton Trail, and proceeding southerly along Caperton Trail to Nonvisible boundary, and proceeding easterly along Nonvisible boundary to Hurley Street, and proceeding easterly along Hurley Street to Clay Street, and proceeding westerly along Clay Street to Donley Street, and proceeding easterly along Donley Street to University Avenue, and proceeding southerly along University Avenue to Callen Avenue, and proceeding northerly along Callen Avenue to Meadow Lane, and proceeding easterly along Meadow Lane to Madigan Avenue, and proceeding southerly along Madigan Avenue to Leonard Street, and proceeding easterly along Leonard Street to Delaware Avenue, and proceeding southerly along Delaware Avenue to Todd Street, and proceeding westerly along Todd Street to West Virginia Avenue, and proceeding southerly along West Virginia Avenue to Mississippi Street, and proceeding easterly along Mississippi Street to Madison Avenue, and proceeding northerly along Madison Avenue to Hess Street, and proceeding easterly along Hess Street to Standard Avenue, and proceeding northerly along Standard Avenue to Hite Street, and proceeding easterly along Hite Street to East Parkway, and proceeding southerly along East Parkway to Unnamed Local road, and proceeding southerly along Unnamed Local road to Votech Drive, and proceeding northerly along Votech Drive to Schoolbus Drive, and proceeding easterly along Schoolbus Drive to the Morgantown city line, and proceeding southerly along the Morgantown city line to Nonvisible boundary, and proceeding southerly along Nonvisible boundary to the Morgantown city line, and proceeding southerly along the Morgantown city line to Nonvisible boundary, and proceeding easterly along Nonvisible boundary to the Morgantown city line, and proceeding northerly along the Morgantown city line to the point of beginning.

Precinct 2

All of that portion of Monongalia County bounded and described as follows: Beginning at the point of intersection of Dorsey Avenue and University Avenue, and proceeding southerly along Dorsey Avenue to Ford Street, and proceeding easterly along Ford Street to Caddell Street, and proceeding easterly along Caddell Street to Waitman Street, and proceeding westerly along Waitman Street to Barrickman Street, and proceeding westerly along Barrickman Street to Dorsey Avenue, and proceeding southerly along Dorsey Avenue to Dorsey Street, and proceeding easterly along Dorsey Street to Nonvisible boundary, and proceeding westerly along Nonvisible boundary to the Morgantown city line, and proceeding westerly along the Morgantown city line to Dorsey Lane, and proceeding westerly along Dorsey Lane to the Morgantown city line, and proceeding westerly along the Morgantown city line to Schoolbus Drive, and proceeding westerly along Schoolbus Drive to Votech Drive, and proceeding southerly along Votech Drive to Unnamed Local road, and proceeding northerly along Unnamed Local road to East Parkway, and proceeding northerly along East Parkway to Hite Street, and proceeding westerly along Hite Street to Standard Avenue, and proceeding southerly along Standard Avenue to Hess Street, and proceeding westerly along Hess Street to Madison Avenue, and proceeding southerly along Madison Avenue to Mississippi Street, and proceeding westerly along Mississippi Street to West Virginia Avenue, and proceeding northerly along West Virginia Avenue to Todd Street, and proceeding easterly along Todd Street to Delaware Avenue, and proceeding northerly along Delaware Avenue to Leonard Street, and proceeding westerly along Leonard Street to Madigan Avenue, and proceeding northerly along Madigan Avenue to Meadow Lane, and proceeding westerly along Meadow Lane to Callen Avenue, and proceeding southerly along Callen Avenue to University Avenue, and proceeding northerly along University Avenue to the point of beginning.

Precinct 3

All of that portion of Monongalia County bounded and described as follows: Beginning at the point of intersection of Deckers Creek and Caperton Trail, and proceeding southerly along Deckers Creek to High Street, and proceeding southerly along High Street to S. High Street, and proceeding southerly along S. High Street to Prairie Avenue, and proceeding easterly along Prairie Avenue to Wilson Avenue, and proceeding westerly along Wilson Avenue to Jefferson Street, and proceeding southerly along Jefferson Street to Logan Avenue, and proceeding easterly along Logan Avenue to King Street, and proceeding southerly along King Street to Sheldon Avenue, and proceeding southerly along Sheldon Avenue to Ross Street, and proceeding southerly along Ross Street to Dorsey Street, and proceeding westerly along Dorsey Street to Dorsey Avenue, and proceeding westerly along Dorsey Avenue to Barrickman Street, and proceeding easterly along Barrickman Street to Waitman Street, and proceeding northerly along Waitman Street to Caddell Street, and proceeding westerly along Caddell Street to Ford Street, and proceeding westerly along Ford Street to Dorsey Avenue, and proceeding northerly along Dorsey Avenue to University Avenue, and proceeding northerly along University Avenue to Donley Street, and proceeding westerly along Donley Street to Clay Street, and proceeding northerly along Clay Street to Hurley Street, and proceeding westerly along Hurley Street to Nonvisible boundary, and proceeding westerly along Nonvisible boundary to Caperton Trail, and proceeding northerly along Caperton Trail to the point of beginning.

Precinct 4

All of that portion of Monongalia County bounded and described as follows: Beginning at the point of intersection of Jackson Avenue and Jefferson Street, and proceeding easterly along Jackson Avenue to Buckhannon Avenue, and proceeding southerly along Buckhannon Avenue to Yale Street, and proceeding southerly along Yale Street to Huntington Avenue, and proceeding southerly along Huntington Avenue to Nonvisible boundary, and proceeding easterly along Nonvisible boundary to Morgantown Avenue, and proceeding easterly along Morgantown Avenue to Buckhannon Avenue, and proceeding westerly along Buckhannon Avenue to Huntington Avenue, and proceeding southerly along Huntington Avenue to Spencer Street, and proceeding westerly along Spencer Street to Charleston Avenue, and proceeding easterly along Charleston Avenue to Nonvisible boundary, and proceeding westerly along Nonvisible boundary to Doris Road, and proceeding easterly along Doris Road to the Morgantown city line, and proceeding westerly along the Morgantown city line to Nonvisible boundary, and proceeding westerly along Nonvisible boundary to Ross Street, and proceeding northerly along Ross Street to Sheldon Avenue, and proceeding westerly along Sheldon Avenue to King Street, and proceeding northerly along King Street to Logan Avenue, and proceeding westerly along Logan Avenue to Jefferson Street, and proceeding northerly along Jefferson Street to the point of beginning.

Precinct 5

All of that portion of Monongalia County bounded and described as follows: Beginning at the point of intersection of Pleasant Street and Deckers Creek, and proceeding southerly along Pleasant Street to Cobun Avenue, and proceeding easterly along Cobun Avenue to Park Street, and proceeding southerly along Park Street to Morris Street, and proceeding easterly along Morris Street to Demain Avenue, and proceeding easterly along Demain Avenue to Washington Street, and proceeding southerly along Washington Street to Euclid Avenue, and proceeding westerly along Euclid Avenue to Ash Street, and proceeding southerly along Ash Street to Maple Avenue, and proceeding easterly along Maple Avenue to Jackson Avenue, and proceeding westerly along Jackson Avenue to Jefferson Street, and proceeding northerly along Jefferson Street to Wilson Avenue, and proceeding northerly along Wilson Avenue to Prairie Avenue, and proceeding northerly along Prairie Avenue to S. High Street, and proceeding northerly along S. High Street to High Street, and proceeding northerly along High Street to Deckers Creek, and proceeding easterly along Deckers Creek to the point of beginning.

Precinct 6

All of that portion of Monongalia County bounded and described as follows: Beginning at the point of intersection of Kingwood Street and Deckers Creek Avenue, and proceeding southerly along Kingwood Street to Pennsylvania Avenue, and proceeding easterly along Pennsylvania Avenue to Hackney Street, and proceeding southerly along Hackney Street to Brockway Avenue, and proceeding westerly along Brockway Avenue to Kingwood Street, and proceeding southerly along Kingwood Street to Watts Street, and proceeding westerly along Watts Street to Morris Street, and proceeding northerly along Morris Street to Park Street, and proceeding northerly along Park Street to Cobun Avenue, and proceeding westerly along Cobun Avenue to Pleasant Street, and proceeding northerly along Pleasant Street to Deckers Creek, and proceeding easterly along Deckers Creek to S. Walnut Street, and proceeding southerly along S. Walnut Street to Deckers Creek Avenue, and proceeding easterly along Deckers Creek Avenue to the point of beginning.

Precinct 7

All of that portion of Monongalia County bounded and described as follows: Beginning at the point of intersection of Nonvisible boundary and Deckers Creek, and proceeding southerly along Nonvisible boundary to Nolan Street, and proceeding southerly along Nolan Street to E. Brockway Avenue, and proceeding northerly along E. Brockway Avenue to Lyndhurst Street, and proceeding southerly along Lyndhurst Street to Arlington Street, and proceeding westerly along Arlington Street to Lyndhurst Avenue, and proceeding southerly along Lyndhurst Avenue to Elmina Street, and proceeding westerly along Elmina Street to Dewey Street, and proceeding northerly along Dewey Street to Arch Street, and proceeding westerly along Arch Street to Kingwood Street, and proceeding northerly along Kingwood Street to Brockway Avenue, and proceeding easterly along Brockway Avenue to Hackney Street, and proceeding northerly along Hackney Street to Pennsylvania Avenue, and proceeding westerly along Pennsylvania Avenue to Kingwood Street, and proceeding northerly along Kingwood Street to Deckers Creek Avenue, and proceeding westerly along Deckers Creek Avenue to S. Walnut Street, and proceeding northerly along S. Walnut Street to Deckers Creek, and proceeding easterly along Deckers Creek to the point of beginning.

Precinct 8

All of that portion of Monongalia County bounded and described as follows: Beginning at the point of intersection of Deckers Creek Boulevard and E. Brockway Avenue, and proceeding southerly along Deckers Creek Boulevard to County Highway 64, and proceeding westerly along County Highway 64 to the Morgantown city line, and proceeding westerly along the Morgantown city line to Nonvisible boundary, and proceeding westerly along Nonvisible boundary to the Morgantown city line, and proceeding westerly along the Morgantown city line to Doris Road, and proceeding westerly along Doris Road to Nonvisible boundary, and proceeding easterly along Nonvisible boundary to Charleston Avenue, and proceeding westerly along Charleston Avenue to Spencer Street, and proceeding easterly along Spencer Street to Huntington Avenue, and proceeding northerly along Huntington Avenue to Buckhannon Avenue, and proceeding easterly along Buckhannon Avenue to Morgantown Avenue, and proceeding westerly along Morgantown Avenue to Nonvisible boundary, and proceeding westerly along Nonvisible boundary to Huntington Avenue, and proceeding northerly along Huntington Avenue to Yale Street, and proceeding northerly along Yale Street to Buckhannon Avenue, and proceeding westerly along Buckhannon Avenue to Maple Avenue, and proceeding westerly along Maple Avenue to Ash Street, and proceeding northerly along Ash Street to Euclid Avenue, and proceeding easterly along Euclid Avenue to Washington Street, and proceeding northerly along Washington Street to Demain Avenue, and proceeding westerly along Demain Avenue to Morris Street, and proceeding northerly along Morris Street to Watts Street, and proceeding easterly along Watts Street to Kingwood Street, and proceeding northerly along Kingwood Street to Arch Street, and proceeding easterly along Arch Street to Dewey Street, and proceeding southerly along Dewey Street to Elmina Street, and proceeding easterly along Elmina Street to Lyndhurst Avenue, and proceeding northerly along Lyndhurst Avenue to Arlington Street, and proceeding easterly along Arlington Street to Lyndhurst Street, and proceeding northerly along Lyndhurst Street to E. Brockway Avenue, and proceeding easterly along E. Brockway Avenue to Peninsula Boulevard, and proceeding southerly along Peninsula Boulevard to E. Brockway Avenue, and proceeding easterly along E. Brockway Avenue to Gifford Avenue, and proceeding easterly along Gifford Avenue to Hirshman Street, and proceeding southerly along Hirshman Street to Easton Street, and proceeding southerly along Easton Street to White Avenue, and proceeding easterly along White Avenue to E. Brockway Avenue, and proceeding easterly along E. Brockway Avenue to the point of beginning.

Precinct 9

All of that portion of Monongalia County bounded and described as follows: Beginning at the point of intersection of Earl Core Road and Powell Avenue, and proceeding easterly along Earl Core Road to Deckers Creek Boulevard, and proceeding southerly along Deckers Creek Boulevard to E. Brockway Avenue, and proceeding westerly along E. Brockway Avenue to White Avenue, and proceeding southerly along White Avenue to Easton Street, and proceeding northerly along Easton Street to Hirshman Street, and proceeding northerly along Hirshman Street to Gifford Avenue, and proceeding westerly along Gifford Avenue to E. Brockway Avenue, and proceeding westerly along E. Brockway Avenue to Peninsula Boulevard, and proceeding westerly along Peninsula Boulevard to Nolan Street, and proceeding northerly along Nolan Street to Nonvisible boundary, and proceeding northerly along Nonvisible boundary to Deckers Creek, and proceeding southerly along Deckers Creek to Stream/river, and proceeding easterly along Stream/river to Powell Avenue, and proceeding northerly along Powell Avenue to the point of beginning.

Precinct 10

All of that portion of Monongalia County bounded and described as follows: Beginning at the point of intersection of Hough Street and Beechurst Avenue, and proceeding easterly along Hough Street to University Avenue, and proceeding southerly along University Avenue to Willey Street, and proceeding easterly along Willey Street to Spruce Street, and proceeding southerly along Spruce Street to Forest Avenue, and proceeding easterly along Forest Avenue to Baird Street, and proceeding southerly along Baird Street to Nonvisible boundary, and proceeding easterly along Nonvisible boundary to Deckers Creek Trail, and proceeding easterly along Deckers Creek Trail to Powell Avenue, and proceeding southerly along Powell Avenue to Stream/river, and proceeding westerly along Stream/river to Deckers Creek, and proceeding northerly along Deckers Creek to Nonvisible boundary, and proceeding northerly along Nonvisible boundary to the Morgantown city line, and proceeding northerly along the Morgantown city line to the Westover/Morgantown city line, and proceeding northerly along the Westover/Morgantown city line to United States Route 19, and proceeding easterly along United States Route 19 to Water feature, and proceeding northerly along Water feature to Nonvisible boundary, and proceeding easterly along Nonvisible boundary to Unnamed Local road, and proceeding easterly along Unnamed Local road to Beechurst Avenue, and proceeding northerly along Beechurst Avenue to the point of beginning.

Precinct 12

All of that portion of Monongalia County bounded and described as follows: Beginning at the point of intersection of Nonvisible boundary and Stream/river, and proceeding easterly along Nonvisible boundary to N. Willey Street, and proceeding westerly along N. Willey Street to Mansion Avenue, and proceeding westerly along Mansion Avenue to Price Street, and proceeding westerly along Price Street to Willey Street, and proceeding westerly along Willey Street to N. High Street, and proceeding northerly along N. High Street to Maiden Lane, and proceeding northerly along Maiden Lane to College Avenue, and proceeding westerly along College Avenue to University Avenue, and proceeding northerly along University Avenue to Falling Run Road, and proceeding easterly along Falling Run Road to Nonvisible boundary, and proceeding southerly along Nonvisible boundary to Stream/river, and proceeding easterly along Stream/river to the point of beginning.

Precinct 13

All of that portion of Monongalia County bounded and described as follows: Beginning at the point of intersection of Mansion Avenue and Price Street, and proceeding easterly along Mansion Avenue to N. Willey Street, and proceeding easterly along N. Willey Street to Snider Street, and proceeding southerly along Snider Street to Richwood Avenue, and proceeding southerly along Richwood Avenue to Miller Street, and proceeding easterly along Miller Street to Downs Avenue, and proceeding northerly along Downs Avenue to Richwood Avenue, and proceeding easterly along Richwood Avenue to Nonvisible boundary, and proceeding easterly along Nonvisible boundary to Sabraton Avenue, and proceeding easterly along Sabraton Avenue to Independence Street, and proceeding easterly along Independence Street to Montrose Avenue, and proceeding southerly along Montrose Avenue to Woodrow Street, and proceeding easterly along Woodrow Street to Powell Avenue, and proceeding westerly along Powell Avenue to Deckers Creek Trail, and proceeding northerly along Deckers Creek Trail to Nonvisible boundary, and proceeding westerly along Nonvisible boundary to Baird Street, and proceeding westerly along Baird Street to Forest Avenue, and proceeding westerly along Forest Avenue to Spruce Street, and proceeding northerly along Spruce Street to Willey Street, and proceeding easterly along Willey Street to Price Street, and proceeding northerly along Price Street to the point of beginning.

Precinct 14

All of that portion of Monongalia County bounded and described as follows: Beginning at the point of intersection of Roosevelt Street and N. Willey Street, and proceeding easterly along Roosevelt Street to Des Moines Avenue, and proceeding southerly along Des Moines Avenue to Louise Avenue, and proceeding westerly along Louise Avenue to Johnson Avenue, and proceeding easterly along Johnson Avenue to Ridgeway Avenue, and proceeding southerly along Ridgeway Avenue to Dayton Street, and proceeding southerly along Dayton Street to Richwood Avenue, and proceeding westerly along Richwood Avenue to Snider Street, and proceeding easterly along Snider Street to N. Willey Street, and proceeding northerly along N. Willey Street to the point of beginning.

Precinct 15

All of that portion of Monongalia County bounded and described as follows: Beginning at the point of intersection of Johnson Avenue and Ridgeway Avenue, and proceeding easterly along Johnson Avenue to Charles Avenue, and proceeding southerly along Charles Avenue to Shaw Place, and proceeding southerly along Shaw Place to E. End Street, and proceeding southerly along E. End Street to E. End Avenue, and proceeding easterly along E. End Avenue to Vernon Street, and proceeding southerly along Vernon Street to Richwood Avenue, and proceeding southerly along Richwood Avenue to Downs Avenue, and proceeding southerly along Downs Avenue to Miller Street, and proceeding westerly along Miller Street to Richwood Avenue, and proceeding westerly along Richwood Avenue to Dayton Street, and proceeding northerly along Dayton Street to Ridgeway Avenue, and proceeding northerly along Ridgeway Avenue to the point of beginning.

Precinct 16

All of that portion of Monongalia County bounded and described as follows: Beginning at the point of intersection of the Morgantown city line and Nonvisible boundary, and proceeding easterly along the Morgantown city line to Willowdale Road, and proceeding southerly along Willowdale Road to McCullough Avenue, and proceeding easterly along McCullough Avenue to the Morgantown city line, and proceeding easterly along the Morgantown city line to Bradley Street, and proceeding southerly along Bradley Street to Nonvisible boundary, and proceeding easterly along Nonvisible boundary to the Morgantown city line, and proceeding southerly along the Morgantown city line to Cross Street, and proceeding westerly along Cross Street to Morgan Street, and proceeding westerly along Morgan Street to Virginia Avenue, and proceeding westerly along Virginia Avenue to Jones Avenue, and proceeding northerly along Jones Avenue to North Avenue, and proceeding westerly along North Avenue to University Avenue, and proceeding northerly along University Avenue to Law School Drive, and proceeding northerly along Law School Drive to Nonvisible boundary, and proceeding westerly along Nonvisible boundary to the point of beginning.

Precinct 17

All of that portion of Monongalia County bounded and described as follows: Beginning at the point of intersection of Jones Avenue and North Avenue, and proceeding southerly along Jones Avenue to Virginia Avenue, and proceeding easterly along Virginia Avenue to Morgan Street, and proceeding northerly along Morgan Street to Cross Street, and proceeding easterly along Cross Street to the Morgantown city line, and proceeding southerly along the Morgantown city line to Stewart Street, and proceeding southerly along Stewart Street to Junction Street, and proceeding easterly along Junction Street to Van Gilder Street, and proceeding easterly along Van Gilder Street to Nonvisible boundary, and proceeding easterly along Nonvisible boundary to Stream/river, and proceeding westerly along Stream/river to Nonvisible boundary, and proceeding northerly along Nonvisible boundary to Falling Run Road, and proceeding westerly along Falling Run Road to Yoke Street, and proceeding westerly along Yoke Street to Jones Avenue, and proceeding northerly along Jones Avenue to Hill Street, and proceeding westerly along Hill Street to Beaver Avenue, and proceeding northerly along Beaver Avenue to Nonvisible boundary, and proceeding northerly along Nonvisible boundary to University Avenue, and proceeding northerly along University Avenue to North Avenue, and proceeding easterly along North Avenue to the point of beginning.

Precinct 18

All of that portion of Monongalia County bounded and described as follows: Beginning at the point of intersection of Nonvisible boundary and University Avenue, and proceeding southerly along Nonvisible boundary to Beaver Avenue, and proceeding southerly along Beaver Avenue to Hill Street, and proceeding easterly along Hill Street to Jones Avenue, and proceeding southerly along Jones Avenue to Yoke Street, and proceeding easterly along Yoke Street to Falling Run Road, and proceeding westerly along Falling Run Road to University Avenue, and proceeding southerly along University Avenue to College Avenue, and proceeding easterly along College Avenue to Maiden Lane, and proceeding southerly along Maiden Lane to N. High Street, and proceeding southerly along N. High Street to Willey Street, and proceeding westerly along Willey Street to University Avenue, and proceeding northerly along University Avenue to Hough Street, and proceeding westerly along Hough Street to Beechurst Avenue, and proceeding southerly along Beechurst Avenue to Unnamed Local road, and proceeding westerly along Unnamed Local road to Nonvisible boundary, and proceeding westerly along Nonvisible boundary to Caperton Trail, and proceeding northerly along Caperton Trail to 4th Street, and proceeding northerly along 4th Street to Mc Lane Avenue, and proceeding easterly along Mc Lane Avenue to 3rd Street, and proceeding northerly along 3rd Street to Grant Avenue, and proceeding westerly along Grant Avenue to 4th Street, and proceeding northerly along 4th Street to University Avenue, and proceeding northerly along University Avenue to the point of beginning.

Precinct 20

All of that portion of Monongalia County bounded and described as follows: Beginning at the point of intersection of University Avenue and 8th Street, and proceeding easterly along University Avenue to 4th Street, and proceeding southerly along 4th Street to Grant Avenue, and proceeding easterly along Grant Avenue to 3rd Street, and proceeding southerly along 3rd Street to Mc Lane Avenue, and proceeding westerly along Mc Lane Avenue to 4th Street, and proceeding westerly along 4th Street to Caperton Trail, and proceeding southerly along Caperton Trail to Nonvisible boundary, and proceeding westerly along Nonvisible boundary to Water feature, and proceeding southerly along Water feature to United States Route 19, and proceeding westerly along United States Route 19 to the Westover/Morgantown city line, and proceeding northerly along the Westover/Morgantown city line to Nonvisible boundary, and proceeding northerly along Nonvisible boundary to Unnamed Other road, and proceeding northerly along Unnamed Other road to 8th Street, and proceeding northerly along 8th Street to the point of beginning.

Precinct 21

All of that portion of Monongalia County bounded and described as follows: Beginning at the point of intersection of University Avenue and Patteson Drive, and proceeding southerly along University Avenue to Unnamed Local road, and proceeding southerly along Unnamed Local road to University Avenue, and proceeding easterly along University Avenue to 8th Street, and proceeding southerly along 8th Street to West Virginia University PRT, and proceeding westerly along West Virginia University PRT to Unnamed Other road, and proceeding westerly along Unnamed Other road to Patteson Drive, and proceeding easterly along Patteson Drive to the point of beginning.

Precinct 22

All of that portion of Monongalia County bounded and described as follows: Beginning at the point of intersection of the Morgantown city line and Vanvoorhis Road, and proceeding easterly along the Morgantown city line to Nonvisible boundary, and proceeding southerly along Nonvisible boundary to Law School Drive, and proceeding westerly along Law School Drive to University Avenue, and proceeding westerly along University Avenue to Unnamed Local road, and proceeding northerly along Unnamed Local road to University Avenue, and proceeding northerly along University Avenue to VanVoorhis Road, and proceeding easterly along Van Voorhis Road to the Morgantown city line, and proceeding easterly along the Morgantown city line to County Highway 59, and proceeding easterly along County Highway 59 to Vanvoorhis Road, and proceeding easterly along Vanvoorhis Road to the point of beginning.

Precinct 26

All of that portion of Monongalia County bounded and described as follows: Beginning at the point of intersection of VanVoorhis Road and Burroughs Street, and proceeding southerly along VanVoorhis Road to Patteson Drive, and proceeding westerly along Patteson Drive to Laurel Street, and proceeding northerly along Laurel Street to Pocahontas Avenue, and proceeding northerly along Pocahontas Avenue to Collins Ferry Road, and proceeding northerly along Collins Ferry Road to Burroughs Street, and proceeding easterly along Burroughs Street to the point of beginning.

Precinct 28

All of that portion of Monongalia County bounded and described as follows: Beginning at the point of intersection of the Morgantown city line and the Star City/Morgantown town/city line, and proceeding easterly along the Morgantown city line to University Avenue, and proceeding easterly along University Avenue to Laurel Street, and proceeding southerly along Laurel Street to Patteson Drive, and proceeding easterly along Patteson Drive to Unnamed Other road, and proceeding southerly along Unnamed Other road to West Virginia University PRT, and proceeding southerly along West Virginia University PRT to Unnamed Other road, and proceeding southerly along Unnamed Other road to Nonvisible boundary, and proceeding southerly along Nonvisible boundary to the Westover/Morgantown city line, and proceeding westerly along the Westover/Morgantown city line to the Granville/Morgantown town/city line, and proceeding northerly along the Granville/Morgantown town/city line to the Morgantown city line, and proceeding northerly along the Morgantown city line to Nonvisible boundary, and proceeding westerly along Nonvisible boundary to the Star City town line, and proceeding easterly along the Star City town line to the Star City/Morgantown town/city line, and proceeding northerly along the Star City/Morgantown town/city line to the point of beginning.

Precinct 29

All of that portion of Monongalia County bounded and described as follows: Beginning at the point of intersection of Nonvisible boundary and Caperton Trail, and proceeding easterly along Nonvisible boundary to University Avenue, and proceeding easterly along University Avenue to the Star City town line, and proceeding easterly along the Star City town line to University Avenue, and proceeding easterly along University Avenue to the Morgantown city line, and proceeding southerly along the Morgantown city line to the Morgantown/Star City city/town line, and proceeding southerly along the Morgantown/Star City city/town line to the Star City town line, and proceeding westerly along the Star City town line to Nonvisible boundary, and proceeding northerly along Nonvisible boundary to Monongahela Boulevard, and proceeding easterly along Monongahela Boulevard to Caperton Trail, and proceeding northerly along Caperton Trail to the point of beginning.

Precinct 30

All of that portion of Monongalia County bounded and described as follows: Beginning at the point of intersection of the Morgantown city line and Hartman Run Road, and proceeding easterly along the Morgantown city line to Easton Hill Road, and proceeding easterly along Easton Hill Road to West Run, and proceeding southerly along West Run to the Morgantown city line, and proceeding westerly along the Morgantown city line to the Brookhaven/Morgantown census designated place/city line, and proceeding southerly along the Brookhaven/Morgantown census designated place/city line to the Brookhaven census designated place line, and proceeding southerly along the Brookhaven census designated place line to Nonvisible boundary, and proceeding westerly along Nonvisible boundary to the Morgantown city line, and proceeding northerly along the Morgantown city line to County Highway 64, and proceeding easterly along County Highway 64 to Deckers Creek Boulevard, and proceeding southerly along Deckers Creek Boulevard to Unnamed Local road, and proceeding easterly along Unnamed Local road to Earl Core Road, and proceeding easterly along Earl Core Road to Unnamed Local road, and proceeding easterly along Unnamed Local road to Sabraton Avenue, and proceeding northerly along Sabraton Avenue to Hillcrest Street, and proceeding easterly along Hillcrest Street to the Morgantown city line, and proceeding easterly along the Morgantown city line to Everlasting Lane, and proceeding westerly along Everlasting Lane to Unnamed Local road, and proceeding westerly along Unnamed Local road to Hartman Run Road, and proceeding northerly along Hartman Run Road to the point of beginning.

Precinct 31

All of that portion of Monongalia County bounded and described as follows: Beginning at the point of intersection of Nonvisible boundary and Herman Avenue, and proceeding easterly along Nonvisible boundary to the Morgantown city line, and proceeding southerly along the Morgantown city line to Hyatt Street, and proceeding southerly along Hyatt Street to Hillcrest Street, and proceeding westerly along Hillcrest Street to Sabraton Avenue, and proceeding southerly along Sabraton Avenue to Unnamed Local road, and proceeding westerly along Unnamed Local road to Earl Core Road, and proceeding westerly along Earl Core Road to Unnamed Local road, and proceeding westerly along Unnamed Local road to Deckers Creek Boulevard, and proceeding westerly along Deckers Creek Boulevard to Earl Core Road, and proceeding westerly along Earl Core Road to Woodrow Street, and proceeding northerly along Woodrow Street to Montrose Avenue, and proceeding northerly along Montrose Avenue to Independence Street, and proceeding westerly along Independence Street to Sabraton Avenue, and proceeding westerly along Sabraton Avenue to Nonvisible boundary, and proceeding westerly along Nonvisible boundary to Richwood Avenue, and proceeding northerly along Richwood Avenue to Vernon Street, and proceeding northerly along Vernon Street to E. End Avenue, and proceeding westerly along E. End Avenue to E. End Street, and proceeding northerly along E. End Street to Shaw Place, and proceeding northerly along Shaw Place to Charles Avenue, and proceeding northerly along Charles Avenue to Johnson Avenue, and proceeding westerly along Johnson Avenue to Louise Avenue, and proceeding easterly along Louise Avenue to Des Moines Avenue, and proceeding northerly along Des Moines Avenue to Roosevelt Street, and proceeding westerly along Roosevelt Street to N. Willey Street, and proceeding easterly along N. Willey Street to the Morgantown city line, and proceeding easterly along the Morgantown city line to Herman Avenue, and proceeding easterly along Herman Avenue to the point of beginning.

Precinct 32.

All of that portion of Monongalia County bounded and described as follows: Beginning at the point of intersection of West Run and the Morgantown city line, and proceeding easterly along West Run to Stream/river, and proceeding northerly along Stream/river to W. Run Road, and proceeding easterly along W. Run Road to Point Marion Road, and proceeding easterly along Point Marion Road to United States Route 119, and proceeding westerly along United States Route 119 to W. Run Road, and proceeding southerly along W. Run Road to Easton Mill Road, and proceeding southerly along Easton Mill Road to West Run, and proceeding easterly along West Run to the Cheat Lake census designated place line, and proceeding southerly along the Cheat Lake census designated place line to the Brookhaven census designated place line, and proceeding westerly along the Brookhaven census designated place line to the Morgantown city line, and proceeding northerly along the Morgantown city line to West Run, and proceeding northerly along West Run to Easton Hill Road, and proceeding westerly along Easton Hill Road to the Morgantown city line, and proceeding westerly along the Morgantown city line to Hartman Run Road, and proceeding southerly along Hartman Run Road to Unnamed Local road, and proceeding easterly along Unnamed Local road to Everlasting Lane, and proceeding easterly along Everlasting Lane to the Morgantown city line, and proceeding easterly along the Morgantown city line to Hillcrest Street, and proceeding westerly along Hillcrest Street to Hyatt Street, and proceeding northerly along Hyatt Street to the Morgantown city line, and proceeding westerly along the Morgantown city line to Nonvisible boundary, and proceeding westerly along Nonvisible boundary to Herman Avenue, and proceeding westerly along Herman Avenue to the Morgantown city line, and proceeding westerly along the Morgantown city line to Nonvisible boundary, and proceeding westerly along Nonvisible boundary to Braddock Street, and proceeding northerly along Braddock Street to the Morgantown city line, and proceeding northerly along the Morgantown city line to Stewartstown Road, and proceeding easterly along Stewartstown Road to the Morgantown city line, and proceeding northerly along the Morgantown city line to the point of beginning.

Precinct 33

All of that portion of Monongalia County bounded and described as follows: Beginning at the point of intersection of Earl L Core Road and Deckers Creek, and proceeding westerly along Earl L Core Road to Beulah Road, and proceeding southerly along Beulah Road to Poole Hill Road, and proceeding westerly along Poole Hill Road to the Brookhaven census designated place line, and proceeding westerly along the Brookhaven census designated place line to Aarons Creek Road, and proceeding southerly along Aarons Creek Road to County Highway 70, and proceeding westerly along County Highway 70 to Lower Aaron Creek Road, and proceeding northerly along Lower Aaron Creek Road to I-68, and proceeding northerly along I-68 to Power line, and proceeding easterly along Power line to Deckers Creek, and proceeding easterly along Deckers Creek to the point of beginning.

Precinct 34

All of that portion of Monongalia County bounded and described as follows: Beginning at the point of intersection of County Route 7/5 and Tyrone Road, and proceeding easterly along County Route 7/5 to Tyrone Road, and proceeding southerly along Tyrone Road to Unnamed Vehicular trail, and proceeding easterly along Unnamed Vehicular trail to the Cheat Lake/Brookhaven census designated place line, and proceeding northerly along the Cheat Lake/Brookhaven census designated place line to the Brookhaven census designated place line, and proceeding easterly along the Brookhaven census designated place line to Snake Hill Road, and proceeding southerly along Snake Hill Road to County Route 84/1, and proceeding easterly along County Route 84/1 to County Route 84/2, and proceeding easterly along County Route 84/2 to the county line, and proceeding southerly along the county line to County Route 7/23, and proceeding northerly along County Route 7/23 to Mc Kinney Cave Road, and proceeding westerly along Mc Kinney Cave Road to Summer School Road, and proceeding northerly along Summer School Road to Unnamed Local road, and proceeding westerly along Unnamed Local road to Unnamed Vehicular trail, and proceeding northerly along Unnamed Vehicular trail to Summer School Road, and proceeding northerly along Summer School Road to Summers School Road, and proceeding northerly along Summers School Road to the Brookhaven census designated place line, and proceeding westerly along the Brookhaven census designated place line to County Highway 72, and proceeding northerly along County Highway 72 to Unnamed Local road, and proceeding northerly along Unnamed Local road to Beulah Road, and proceeding northerly along Beulah Road to County Highway 72, and proceeding northerly along County Highway 72 to Beulah Road, and proceeding easterly along Beulah Road to Earl L Core Road, and proceeding easterly along Earl L Core Road to Tyrone Road, and proceeding northerly along Tyrone Road to the Brookhaven/Cheat Lake census designated place line, and proceeding northerly along the Brookhaven/Cheat Lake census designated place line to Tyrone Road, and proceeding northerly along Tyrone Road to the point of beginning.

Precinct 35

All of that portion of Monongalia County bounded and described as follows: Beginning at the point of intersection of the Morgantown city line and Nonvisible boundary, and proceeding southerly along the Morgantown city line to Unnamed Local road, and proceeding westerly along Unnamed Local road to Bailes Street, and proceeding northerly along Bailes Street to Diamond Avenue, and proceeding southerly along Diamond Avenue to Nonvisible boundary, and proceeding southerly along Nonvisible boundary to Diamond Avenue, and proceeding southerly along Diamond Avenue to County Highway 64, and proceeding southerly along County Highway 64 to Green Bag Road, and proceeding westerly along Green Bag Road to the Morgantown city line, and proceeding westerly along the Morgantown city line to Dorsey Avenue, and proceeding southerly along Dorsey Avenue to Green Bag Road, and proceeding southerly along Green Bag Road to the Morgantown city line, and proceeding southerly along the Morgantown city line to Nonvisible boundary, and proceeding westerly along Nonvisible boundary to the Morgantown city line, and proceeding northerly along the Morgantown city line to Dorsey Lane, and proceeding easterly along Dorsey Lane to the Morgantown city line, and proceeding northerly along the Morgantown city line to Nonvisible boundary, and proceeding easterly along Nonvisible boundary to the Morgantown city line, and proceeding easterly along the Morgantown city line to Nonvisible boundary, and proceeding easterly along Nonvisible boundary to the point of beginning.

Precinct 36A

All of that portion of Monongalia County bounded and described as follows: Beginning at the point of intersection of the Morgantown city line and County Highway 59, and proceeding southerly along the Morgantown city line to VanVoorhis Road, and proceeding northerly along VanVoorhis Road to County Highway 59, and proceeding easterly along County Highway 59 to the point of beginning.

Precinct 36B.

All of that portion of Monongalia County bounded and described as follows: Beginning at the point of intersection of the Morgantown city line and J D Anderson Drive, and proceeding southerly along the Morgantown city line to Maple Drive, and proceeding southerly along Maple Drive to State Route 705, and proceeding westerly along State Route 705 to Chestnut Ridge Road, and proceeding northerly along Chestnut Ridge Road to Pine View Drive, and proceeding northerly along Pine View Drive to J D Anderson Drive, and proceeding easterly along J D Anderson Drive to the point of beginning.

Precinct 37

All of that portion of Monongalia County bounded and described as follows: Beginning at the point of intersection of Poole Hill Road and the Brookhaven census designated place line, and proceeding easterly along Poole Hill Road to Beulah Road, and proceeding westerly along Beulah Road to County Highway 72, and proceeding southerly along County Highway 72 to Beulah Road, and proceeding southerly along Beulah Road to Unnamed Local road, and proceeding southerly along Unnamed Local road to County Highway 72, and proceeding southerly along County Highway 72 to the Brookhaven census designated place line, and proceeding easterly along the Brookhaven census designated place line to Summers School Road, and proceeding easterly along Summers School Road to Summer School Road, and proceeding southerly along Summer School Road to Unnamed Vehicular trail, and proceeding southerly along Unnamed Vehicular trail to Unnamed Local road, and proceeding easterly along Unnamed Local road to Summer School Road, and proceeding easterly along Summer School Road to Mc Kinney Cave Road, and proceeding easterly along Mc Kinney Cave Road to County Route 7/23, and proceeding southerly along County Route 7/23 to the county line, and proceeding southerly along the county line to Kingwood Pike, and proceeding northerly along Kingwood Pike to County Route 8/1, and proceeding westerly along County Route 8/1 to Kingwood Pike, and proceeding northerly along Kingwood Pike to Aaron Creek Road, and proceeding easterly along Aaron Creek Road to Aaron's Creek Road, and proceeding easterly along Aaron's Creek Road to County Highway 70, and proceeding easterly along County Highway 70 to Aarons Creek Road, and proceeding northerly along Aarons Creek Road to the Brookhaven census designated place line, and proceeding easterly along the Brookhaven census designated place line to the point of beginning.

Precinct 38

All of that portion of Monongalia County bounded and described as follows: Beginning at the point of intersection of Fields Park Road and Pierpont Road, and proceeding easterly along Fields Park Road to Unnamed Local road, and proceeding southerly along Unnamed Local road to County Route 7/5, and proceeding westerly along County Route 7/5 to Tyrone Road, and proceeding westerly along Tyrone Road to the Cheat Lake/Brookhaven census designated place line, and proceeding southerly along the Cheat Lake/Brookhaven census designated place line to Tyrone Road, and proceeding southerly along Tyrone Road to Earl L Core Road, and proceeding westerly along Earl L Core Road to Deckers Creek, and proceeding westerly along Deckers Creek to the Brookhaven census designated place line, and proceeding easterly along the Brookhaven census designated place line to the Morgantown/Brookhaven city/census designated place line, and proceeding northerly along the Morgantown/Brookhaven city/census designated place line to the Brookhaven census designated place line, and proceeding northerly along the Brookhaven census designated place line to the Cheat Lake/Brookhaven census designated place line, and proceeding easterly along the Cheat Lake/Brookhaven census designated place line to Pierpont Road, and proceeding northerly along Pierpont Road to the point of beginning.

Precinct 39.

All of that portion of Monongalia County bounded and described as follows: Beginning at the point of intersection of West Run and Caperton Trail, and proceeding southerly along West Run to VanVoorhis Road, and proceeding southerly along VanVoorhis Road to the Morgantown city line, and proceeding westerly along the Morgantown city line to VanVoorhis Road, and proceeding westerly along VanVoorhis Road to County Highway 59, and proceeding westerly along County Highway 59 to VanVoorhis Road, and proceeding southerly along VanVoorhis Road to the Morgantown city line, and proceeding westerly along the Morgantown city line to Kenwood Place, and proceeding northerly along Kenwood Place to the Morgantown city line, and proceeding northerly along the Morgantown city line to Collins Ferry Road, and proceeding northerly along Collins Ferry Road to Nonvisible boundary, and proceeding westerly along Nonvisible boundary to Caperton Trail, and proceeding easterly along Caperton Trail to the point of beginning.

Precinct 40.

All of that portion of Monongalia County bounded and described as follows: Beginning at the point of intersection of the county line and County Route 6/2, and proceeding easterly along the county line to Monongahela Railway, and proceeding southerly along Monongahela Railway to State Route 7, and proceeding easterly along State Route 7 to Miracle Run Road, and proceeding southerly along Miracle Run Road to Unnamed Local road, and proceeding westerly along Unnamed Local road to County Route 15/1, and proceeding northerly along County Route 15/1 to Nonvisible boundary, and proceeding northerly along Nonvisible boundary to County Route 15/1, and proceeding northerly along County Route 15/1 to County Route 15, and proceeding westerly along County Route 15 to County Route 1518, and proceeding southerly along County Route 1518 to County Route 15, and proceeding southerly along County Route 15 to Wadestown Road, and proceeding westerly along Wadestown Road to County Route 11, and proceeding northerly along County Route 11 to Wadestown Road, and proceeding northerly along Wadestown Road to State Route 7, and proceeding northerly along State Route 7 to Wise Run, and proceeding northerly along Wise Run to Stream/river, and proceeding northerly along Stream/river to County Route 6, and proceeding northerly along County Route 6 to County Route 6/2, and proceeding northerly along County Route 6/2 to the point of beginning.

Precinct 41.

All of that portion of Monongalia County bounded and described as follows: Beginning at the point of intersection of County Route 15 and County Route 1518, and proceeding easterly along County Route 15 to County Route 15/1, and proceeding southerly along County Route 15/1 to Nonvisible boundary, and proceeding southerly along Nonvisible boundary to County Route 15/1, and proceeding easterly along County Route 15/1 to Unnamed Local road, and proceeding easterly along Unnamed Local road to Miracle Run Road, and proceeding northerly along Miracle Run Road to Blue Goose Road, and proceeding easterly along Blue Goose Road to County Route 21, and proceeding easterly along County Route 21 to Battelle and Clay District Line (Ridge), and proceeding Southerly along District Line to County Route 16, and proceeding southerly along County Route 16 to the county line, and proceeding westerly along the county line to County Route 13, and proceeding northerly along County Route 13 to Unnamed Local road, and proceeding westerly along Unnamed Local road to Right Branch Miracle Run, and proceeding northerly along Right Branch Miracle Run to Wadestown Road, and proceeding easterly along Wadestown Road to County Route 15, and proceeding northerly along County Route 15 to County Route 1518, and proceeding northerly along County Route 1518 to the point of beginning.

Precicnt 42.

All of that portion of Monongalia County bounded and described as follows: Beginning at the point of intersection of the county line and County Route 13, and proceeding easterly along the county line to County Route 6/2, and proceeding southerly along County Route 6/2 to County Route 6, and proceeding southerly along County Route 6 to Stream/river, and proceeding southerly along Stream/river to Wise Run, and proceeding easterly along Wise Run to State Route 7, and proceeding westerly along State Route 7 to Wadestown Road, and proceeding southerly along Wadestown Road to County Route 11, and proceeding southerly along County Route 11 to Wadestown Road, and proceeding southerly along Wadestown Road to Right Branch Miracle Run, and proceeding southerly along Right Branch Miracle Run to Unnamed Local road, and proceeding easterly along Unnamed Local road to County Route 13, and proceeding easterly along County Route 13 to the point of beginning.

Precinct 44

All of that portion of Monongalia County bounded and described as follows: Beginning at the point of intersection of the county line and Stream/river, and proceeding easterly along the county line to Lazzelle School Road, and proceeding southerly along Lazzelle School Road to State Route 100, and proceeding southerly along State Route 100 to Wilkins Mine Road, and proceeding westerly along Wilkins Mine Road to Power line, and proceeding southerly along Power line to Bethel Church Road, and proceeding westerly along Bethel Church Road to County Route 54, and proceeding westerly along County Route 54 to Bethel Church Road, and proceeding westerly along Bethel Church Road to County Route 54, and proceeding southerly along County Route 54 to County Route 50, and proceeding westerly along County Route 50 to Wades Run Road, and proceeding westerly along Wades Run Road to Blue Horizon Road, and proceeding southerly along Blue Horizon Road to the Cassville census designated place line, and proceeding northerly along the Cassville census designated place line to Stream/river, and proceeding northerly along Stream/river to Arena Road, and proceeding westerly along Arena Road to Stream/river, and proceeding northerly along Stream/river to Blue Horizon Road, and proceeding northerly along Blue Horizon Road to Stream/river, and proceeding northerly along Stream/river to the point of beginning.

Precinct 46

All of that portion of Monongalia County bounded and described as follows: Beginning at the point of intersection of Wades Run Road and Blue Horizon Road, and proceeding southerly along Wades Run Road to County Route 50, and proceeding easterly along County Route 50 to County Route 54, and proceeding northerly along County Route 54 to Bethel Church Road, and proceeding easterly along Bethel Church Road to Bethel Road, and proceeding southerly along Bethel Road to Power line, and proceeding westerly along Power line to United States Route 19, and proceeding southerly along United States Route 19 to Power line, and proceeding westerly along Power line to the Cassville census designated place line, and proceeding westerly along the Cassville census designated place line to United States Route 19, and proceeding westerly along United States Route 19 to Blue Horizon Road, and proceeding northerly along Blue Horizon Road to Blue Horizon Drive, and proceeding easterly along Blue Horizon Drive to Nonvisible boundary, and proceeding northerly along Nonvisible boundary to the Cassville census designated place line, and proceeding northerly along the Cassville census designated place line to Blue Horizon Road, and proceeding northerly along Blue Horizon Road to the point of beginning.

Precinct 47

All of that portion of Monongalia County bounded and described as follows: Beginning at the point of intersection of the Cassville census designated place line and Mason Dixon Highway, and proceeding southerly along the Cassville census designated place line to Nonvisible boundary, and proceeding southerly along Nonvisible boundary to Blue Horizon Drive, and proceeding southerly along Blue Horizon Drive to Blue Horizon Road, and proceeding easterly along Blue Horizon Road to United States Route 19, and proceeding easterly along United States Route 19 to the Cassville census designated place line, and proceeding easterly along the Cassville census designated place line to Unnamed Local road, and proceeding northerly along Unnamed Local road to Unnamed Other road, and proceeding northerly along Unnamed Other road to County Road 43/1, and proceeding westerly along County Road 43/1 to Unnamed Local road, and proceeding westerly along Unnamed Local road to Sugar Grove Road, and proceeding northerly along Sugar Grove Road to County Route 43, and proceeding northerly along County Route 43 to Mason Dixon Highway, and proceeding westerly along Mason Dixon Highway to the point of beginning.

Precinct 48

All of that portion of Monongalia County bounded and described as follows: Beginning at the point of intersection of Bethel Church Road and County Route 54, and proceeding easterly along Bethel Church Road to Power line, and proceeding southerly along Power line to State Route 100, and proceeding southerly along State Route 100 to Robinson Run, and proceeding easterly along Robinson Run to Nonvisible boundary, and proceeding southerly along Nonvisible boundary to the Morgantown city line, and proceeding southerly along the Morgantown city line to Nonvisible boundary, and proceeding southerly along Nonvisible boundary to Monongahela Boulevard, and proceeding westerly along Monongahela Boulevard to the Granville town line, and proceeding westerly along the Granville town line to Power line, and proceeding westerly along Power line to Chaplin Road, and proceeding westerly along Chaplin Road to the Cassville census designated place line, and proceeding northerly along the Cassville census designated place line to Power line, and proceeding easterly along Power line to United States Route 19, and proceeding northerly along United States Route 19 to Power line, and proceeding easterly along Power line to Bethel Road, and proceeding northerly along Bethel Road to Bethel Church Road, and proceeding easterly along Bethel Church Road to County Route 54, and proceeding easterly along County Route 54 to the point of beginning

Precinct 49

All of that portion of Monongalia County bounded and described as follows: Beginning at the point of intersection of the county line and Lazzelle School Road, and proceeding easterly along the county line to Nonvisible boundary, and proceeding southerly along Nonvisible boundary to Robinson Run, and proceeding westerly along Robinson Run to State Route 100, and proceeding northerly along State Route 100 to Power line, and proceeding westerly along Power line to Wilkins Mine Road, and proceeding easterly along Wilkins Mine Road to State Route 100, and proceeding westerly along State Route 100 to Lazzelle School Road, and proceeding easterly along Lazzelle School Road to the point of beginning.

Precinct 51.

All of that portion of Monongalia County bounded and described as follows: Beginning at the point of intersection of the county line and Monongahela Railway, and proceeding easterly along the county line to Dunkard Creek, and proceeding southerly along Dunkard Creek to State Route 7, and proceeding westerly along State Route 7 to Days Run Road, and proceeding southerly along Days Run Road to Daybrook Run Road, and proceeding northerly along Daybrook Run Road to Jess Tennant Hill Road, and proceeding westerly along Jess Tennant Hill Road to Power line, and proceeding westerly along Power line to Stream/river, and proceeding westerly along Stream/river to Thomas Run Road, and proceeding southerly along Thomas Run Road to Thomas Run, and proceeding southerly along Thomas Run Road to County Route 21, and proceeding westerly along County Route 21 to Blue Goose Road, and proceeding westerly along Blue Goose Road to Miracle Run Road, and proceeding northerly along Miracle Run Road to State Route 7, and proceeding westerly along State Route 7 to Monongahela Railway, and proceeding northerly along Monongahela Railway to the point of beginning.

Precinct 52.

All of that portion of Monongalia County bounded and described as follows: Beginning at the point of intersection of the county line and Dunkard Creek, and proceeding easterly along the county line to Ripleys Run, and proceeding easterly along Ripleys Run to Stream/river, and proceeding easterly along Stream/river to Lr30099, and proceeding southerly along Lr30099 to Dunkard Creek, and proceeding southerly along Dunkard Creek to Jakes Run, and proceeding westerly along Jakes Run to State Route 7, and proceeding westerly along State Route 7 to County Route 3/1, and proceeding southerly along County Route 3/1 to Bacon Run, and proceeding westerly along Bacon Run to Jakes Run Road, and proceeding westerly along Jakes Run Road to Unnamed Vehicular trail, and proceeding westerly along Unnamed Vehicular trail to Unnamed Local road, and proceeding southerly along Unnamed Local road to Loge Tennant Road, and proceeding easterly along Loge Tennant Road to Jakes Run Road, and proceeding southerly along Jakes Run Road to Jakes Run, and proceeding southerly along Jakes Run to County Route 20, and proceeding westerly along County Route 20 to Brewer Hill Road, and proceeding northerly along Brewer Hill Road to Memorial Road, and proceeding westerly along Memorial Road to Days Run Road, and proceeding northerly along Days Run Road to State Route 7, and proceeding easterly along State Route 7 to Dunkard Creek, and proceeding westerly along Dunkard Creek to the point of beginning.

Precinct 53

All of that portion of Monongalia County bounded and described as follows: Beginning at the point of intersection of Jess Tennant Hill Road and Power line, and proceeding southerly along Jess Tennant Hill Road to Daybrook Run Road, and proceeding southerly along Daybrook Run Road to State Route 218, and proceeding southerly along State Route 218 to Guston Run Road, and proceeding southerly along Guston Run Road to State Route 218, and proceeding southerly along State Route 218 to the county line, and proceeding westerly along the county line to County Route 16, and proceeding northerly along County Route 16 to the Battelle and Clay District Line (Ridge), and proceeding northerly along Battelle and Clay District Line to County Route 21, and proceeding easterly along County Route 21 to Thomas Run Road, and proceeding northerly along Thomas Run Road to Thomas Run, and proceeding northerly along Thomas Run to Thomas Run Road, and proceeding northerly along Thomas Run Road to Stream/river, and proceeding easterly along Stream/river to Power line, and proceeding easterly along Power line to the point of beginning.

Precinct 54.

All of that portion of Monongalia County bounded and described as follows: Beginning at the point of intersection of Unnamed Vehicular trail and Unnamed Local road, and proceeding easterly along Unnamed Vehicular trail to Jakes Run Road, and proceeding northerly along Jakes Run Road to Bacon Run, and proceeding easterly along Bacon Run to County Route 2/2, and proceeding southerly along County Route 2/2 to County Route 33, and proceeding northerly along County Route 33 to Mc Curdysville Road, and proceeding southerly along Mc Curdysville Road to Mc Curdysville Pike, and proceeding southerly along Mc Curdysville Pike to the county line, and proceeding westerly along the county line to State Route 218, and proceeding northerly along State Route 218 to Guston Run Road, and proceeding northerly along Guston Run Road to State Route 218, and proceeding northerly along State Route 218 to Daybrook Run Road, and proceeding northerly along Daybrook Run Road to Days Run Road, and proceeding easterly along Days Run Road to Memorial Road, and proceeding easterly along Memorial Road to Brewer Hill Road, and proceeding southerly along Brewer Hill Road to County Route 20, and proceeding southerly along County Route 20 to Jakes Run, and proceeding northerly along Jakes Run to Jakes Run Road, and proceeding northerly along Jakes Run Road to Loge Tennant Road, and proceeding westerly along Loge Tennant Road to Unnamed Local road, and proceeding northerly along Unnamed Local road to the point of beginning.

Precinct 55

All of that portion of Monongalia County bounded and described as follows: Beginning at the point of intersection of the county line and Ripleys Run, and proceeding easterly along the county line to Stream/river, and proceeding southerly along Stream/river to Blue Horizon Road, and proceeding southerly along Blue Horizon Road to Stream/river, and proceeding southerly along Stream/river to Arena Road, and proceeding easterly along Arena Road to Stream/river, and proceeding southerly along Stream/river to the Cassville census designated place line, and proceeding southerly along the Cassville census designated place line to Mason Dixon Highway, and proceeding southerly along Mason Dixon Highway to Little Indian Creek Road, and proceeding southerly along Little Indian Creek Road to the Cassville census designated place line, and proceeding southerly along the Cassville census designated place line to Stewart Run Road, and proceeding westerly along Stewart Run Road to County Route 37/11, and proceeding northerly along County Route 37/11 to Hawkins Run-Townsend Road, and proceeding westerly along Hawkins Run-Townsend Road to Hagans Run, and proceeding northerly along Hagans Run to Hagan's Road, and proceeding northerly along Hagan's Road to Martin Street, and proceeding northerly along Martin Street to Shuman Run Road, and proceeding easterly along Shuman Run Road to Unnamed Vehicular trail, and proceeding northerly along Unnamed Vehicular trail to Trail, and proceeding westerly along Trail to Unnamed Vehicular trail, and proceeding westerly along Unnamed Vehicular trail to County Route 37, and proceeding westerly along County Route 37 to County Route 33, and proceeding westerly along County Route 33 to Power line, and proceeding westerly along Power line to County Route 33, and proceeding northerly along County Route 33 to County Route 2/2, and proceeding northerly along County Route 2/2 to County Route 3/1, and proceeding northerly along County Route 3/1 to State Route 7, and proceeding easterly along State Route 7 to Jakes Run, and proceeding easterly along Jakes Run to Dunkard Creek, and proceeding northerly along Dunkard Creek to Lr30099, and proceeding northerly along Lr30099 to Stream/river, and proceeding northerly along Stream/river to Ripleys Run, and proceeding westerly along Ripleys Run to the point of beginning.

Precinct 56

All of that portion of Monongalia County bounded and described as follows: Beginning at the point of intersection of Power line and County Route 33, and proceeding easterly along Power line to County Route 33, and proceeding easterly along County Route 33 to County Route 37, and proceeding southerly along County Route 37 to Unnamed Vehicular trail, and proceeding easterly along Unnamed Vehicular trail to Trail, and proceeding easterly along Trail to Unnamed Vehicular trail, and proceeding southerly along Unnamed Vehicular trail to Shuman Run Road, and proceeding westerly along Shuman Run Road to Martin Street, and proceeding southerly along Martin Street to Hagan's Road, and proceeding southerly along Hagan's Road to Hagans Run, and proceeding southerly along Hagans Run to McCurdysville Road, and proceeding westerly along McCurdysville Road to McCurdysville Pike, and proceeding northerly along Mc Curdysville Pike to McCurdysville Road, and proceeding northerly along McCurdysville Road to County Route 33, and proceeding easterly along County Route 33 to the point of beginning.

Precinct 58

All of that portion of Monongalia County bounded and described as follows: Beginning at the point of intersection of Mason Dixon Highway and Little Indian Creek Road, and proceeding easterly along Mason Dixon Highway to County Route 43, and proceeding southerly along County Route 43 to Sugar Grove Road, and proceeding southerly along Sugar Grove Road to Unnamed Local road, and proceeding easterly along Unnamed Local road to County Road 43/1, and proceeding easterly along County Road 43/1 to Unnamed Other road, and proceeding southerly along Unnamed Other road to Unnamed Local road, and proceeding southerly along Unnamed Local road to the Cassville census designated place line, and proceeding westerly along the Cassville census designated place line to John Fox Road, and proceeding westerly along John Fox Road to the Cassville census designated place line, and proceeding southerly along the Cassville census designated place line to Little Indian Creek Road, and proceeding northerly along Little Indian Creek Road to the Cassville census designated place line, and proceeding westerly along the Cassville census designated place line to Little Indian Creek Road, and proceeding northerly along Little Indian Creek Road to the point of beginning.

Precinct 59

All of that portion of Monongalia County bounded and described as follows: Beginning at the point of intersection of Water feature and the county line, and proceeding easterly along Water feature to Nonvisible boundary, and proceeding southerly along Nonvisible boundary to Stream/river, and proceeding southerly along Stream/river to Caperton Trail, and proceeding easterly along Caperton Trail to Nonvisible boundary, and proceeding southerly along Nonvisible boundary to Unnamed Local road, and proceeding southerly along Unnamed Local road to County Route 73/2, and proceeding southerly along County Route 73/2 to Little Falls Road, and proceeding southerly along Little Falls Road to County Route 73, and proceeding northerly along County Route 73 to County Route 7/7, and proceeding easterly along County Route 7/7 to 4-H Camp Road, and proceeding southerly along 4-H Camp Road to County Route 76/12, and proceeding southerly along County Route 76/12 to Nonvisible boundary, and proceeding southerly along Nonvisible boundary to Creek Road, and proceeding westerly along Creek Road to White Day Creek Road, and proceeding southerly along White Day Creek Road to Stream/river, and proceeding westerly along Stream/river to the county line, and proceeding northerly along the county line to the point of beginning.

Precinct 60

All of that portion of Monongalia County bounded and described as follows: Beginning at the point of intersection of Water feature and Nonvisible boundary, and proceeding easterly along Water feature to Power line, and proceeding easterly along Power line to Power line, and proceeding easterly along Power line to Grafton Road, and proceeding southerly along Grafton Road to Hornbeck Road, and proceeding westerly along Hornbeck Road to 4 H Camp Road, and proceeding southerly along 4 H Camp Road to County Route 7/6, and proceeding southerly along County Route 7/6 to 4 H Camp Road, and proceeding southerly along 4 H Camp Road to County Route 7/6, and proceeding southerly along County Route 7/6 to Goshen Road, and proceeding southerly along Goshen Road to County Route 7/7, and proceeding westerly along County Route 7/7 to County Route 73, and proceeding southerly along County Route 73 to Little Falls Road, and proceeding northerly along Little Falls Road to County Route 73/2, and proceeding northerly along County Route 73/2 to Unnamed Local road, and proceeding northerly along Unnamed Local road to Nonvisible boundary, and proceeding northerly along Nonvisible boundary to Caperton Trail, and proceeding westerly along Caperton Trail to Stream/river, and proceeding northerly along Stream/river to Nonvisible boundary, and proceeding northerly along Nonvisible boundary to the point of beginning.

Precinct 61

All of that portion of Monongalia County bounded and described as follows: Beginning at the point of intersection of Cobun Creek and Power line, and proceeding southerly along Cobun Creek to Colburn Valley Lane, and proceeding easterly along Colburn Valley Lane to Cobun Creek, and proceeding southerly along Cobun Creek to Coburn Creek, and proceeding southerly along Coburn Creek to Cobun Creek, and proceeding easterly along Cobun Creek to Unnamed Vehicular trail, and proceeding easterly along Unnamed Vehicular trail to Unnamed Local road, and proceeding southerly along Unnamed Local road to Mountain View School Road, and proceeding southerly along Mountain View School Road to Pond Road, and proceeding southerly along Pond Road to Unnamed Local road, and proceeding southerly along Unnamed Local road to Camp Mountaineer Road, and proceeding southerly along Camp Mountaineer Road to Unnamed Local road, and proceeding southerly along Unnamed Local road to Camp Mountaineer Road, and proceeding southerly along Camp Mountaineer Road to County Route 119/19, and proceeding southerly along County Route 119/19 to Grafton Road, and proceeding northerly along Grafton Road to County Route 119/11, and proceeding westerly along County Route 119/11 to Nonvisible boundary, and proceeding westerly along Nonvisible boundary to County Route 119/11, and proceeding westerly along County Route 119/11 to Nonvisible boundary, and proceeding westerly along Nonvisible boundary to County Route 76/2, and proceeding westerly along County Route 76/2 to Owl Creek Road, and proceeding westerly along Owl Creek Road to County Route 7/6, and proceeding northerly along County Route 7/6 to 4 H Camp Road, and proceeding northerly along 4 H Camp Road to County Route 7/6, and proceeding northerly along County Route 7/6 to 4 H Camp Road, and proceeding northerly along 4 H Camp Road to Hornbeck Road, and proceeding northerly along Hornbeck Road to Grafton Road, and proceeding northerly along Grafton Road to Power line, and proceeding easterly along Power line to the point of beginning.

Precinct 63

All of that portion of Monongalia County bounded and described as follows: Beginning at the point of intersection of Kingwood Pike and Colburn Valley Lane, and proceeding easterly along Kingwood Pike to County Route 8/1, and proceeding easterly along County Route 8/1 to Kingwood Pike, and proceeding southerly along Kingwood Pike to the county line, and proceeding southerly along the county line to Stream/river, and proceeding northerly along Stream/river to County Route 119/24, and proceeding westerly along County Route 119/24 to Camp Mountaineer Road, and proceeding northerly along Camp Mountaineer Road to Unnamed Local road, and proceeding northerly along Unnamed Local road to Camp Mountaineer Road, and proceeding northerly along Camp Mountaineer Road to Unnamed Local road, and proceeding northerly along Unnamed Local road to Pond Road, and proceeding easterly along Pond Road to Mountain View School Road, and proceeding westerly along Mountain View School Road to Unnamed Local road, and proceeding northerly along Unnamed Local road to Unnamed Vehicular trail, and proceeding westerly along Unnamed Vehicular trail to Cobun Creek, and proceeding northerly along Cobun Creek to Coburn Creek, and proceeding northerly along Coburn Creek to Cobun Creek, and proceeding westerly along Cobun Creek to Colburn Valley Lane, and proceeding easterly along Colburn Valley Lane to the point of beginning.

Precinct 64

All of that portion of Monongalia County bounded and described as follows: Beginning at the point of intersection of Daffodil Road and Fairmont Road, and proceeding southerly along Daffodil Road to Nonvisible boundary, and proceeding easterly along Nonvisible boundary to Dawson Road, and proceeding southerly along Dawson Road to Wiseman Road, and proceeding easterly along Wiseman Road to Glory Barn Road, and proceeding southerly along Glory Barn Road to River Road, and proceeding westerly along River Road to Hildebrand Lock and Dam Road, and proceeding southerly along Hildebrand Lock and Dam Road to Power line, and proceeding easterly along Power line to Power line, and proceeding easterly along Power line to Water feature, and proceeding easterly along Water feature to Birchfield Run, and proceeding northerly along Birchfield Run to Power line, and proceeding southerly along Power line to River Road, and proceeding westerly along River Road to Little Indian Creek Road, and proceeding northerly along Little Indian Creek Road to Stream/river, and proceeding northerly along Stream/river to Little Indian Creek, and proceeding northerly along Little Indian Creek to Fairmont Road, and proceeding northerly along Fairmont Road to the point of beginning.

Precinct 67

All of that portion of Monongalia County bounded and described as follows: Beginning at the point of intersection of Hawkins Run-Townsend Road and Hagans Run, and proceeding easterly along Hawkins Run-Townsend Road to County Route 37/11, and proceeding easterly along County Route 37/11 to Stewart Run Road, and proceeding easterly along Stewart Run Road to the Cassville census designated place line, and proceeding easterly along the Cassville census designated place line to Little Indian Creek Road, and proceeding southerly along Little Indian Creek Road to Fairmont Road, and proceeding southerly along Fairmont Road to Little Indian Creek, and proceeding southerly along Little Indian Creek to Stream/river, and proceeding southerly along Stream/river to Little Indian Creek Road, and proceeding southerly along Little Indian Creek Road to River Road, and proceeding southerly along River Road to Power line, and proceeding northerly along Power line to Birchfield Run, and proceeding southerly along Birchfield Run to Water feature, and proceeding westerly along Water feature to the county line, and proceeding northerly along the county line to McCurdysville Pike, and proceeding northerly along McCurdysville Pike to McCurdysville Road, and proceeding easterly along McCurdysville Road to Hagans Run, and proceeding northerly along Hagans Run to the point of beginning.

Precinct 68

All of that portion of Monongalia County bounded and described as follows: Beginning at the point of intersection of the Granville town line and Power line, and proceeding southerly along the Granville town line to I-79, and proceeding southerly along I-79 to River Road, and proceeding westerly along River Road to Unnamed Local road, and proceeding westerly along Unnamed Local road to Dustin Lane, and proceeding westerly along Dustin Lane to Saylor Road, and proceeding westerly along Saylor Road to Lower Hildebrand Road, and proceeding westerly along Lower Hildebrand Road to Wiseman Road, and proceeding westerly along Wiseman Road to Dawson Road, and proceeding northerly along Dawson Road to Nonvisible boundary, and proceeding westerly along Nonvisible boundary to Daffodil Road, and proceeding westerly along Daffodil Road to Fairmont Road, and proceeding westerly along Fairmont Road to Little Indian Creek Road, and proceeding northerly along Little Indian Creek Road to the Cassville census designated place line, and proceeding northerly along the Cassville census designated place line to John Fox Road, and proceeding easterly along John Fox Road to the Cassville census designated place line, and proceeding easterly along the Cassville census designated place line to Chaplin Road, and proceeding easterly along Chaplin Road to Power line, and proceeding easterly along Power line to the point of beginning.

Precinct 69

All of that portion of Monongalia County bounded and described as follows: Beginning at the point of intersection of Lower Hildebrand Road and Wiseman Road, and proceeding easterly along Lower Hildebrand Road to Saylor Road, and proceeding easterly along Saylor Road to Dustin Lane, and proceeding easterly along Dustin Lane to Unnamed Local road, and proceeding easterly along Unnamed Local road to River Road, and proceeding easterly along River Road to I-79, and proceeding southerly along I-79 to Water feature, and proceeding westerly along Water feature to Power line, and proceeding westerly along Power line to Power line, and proceeding westerly along Power line to Hildebrand Lock and Dam Road, and proceeding northerly along Hildebrand Lock and Dam Road to River Road, and proceeding easterly along River Road to Glory Barn Road, and proceeding westerly along Glory Barn Road to Wiseman Road, and proceeding easterly along Wiseman Road to the point of beginning.

Precinct 70

All of that portion of Monongalia County bounded and described as follows: Beginning at the point of intersection of the Morgantown/Westover city line and Nonvisible boundary, and proceeding easterly along the Morgantown/Westover city line to the Westover city line, and proceeding westerly along the Westover city line to Eakin Avenue, and proceeding westerly along Eakin Avenue to W. Jackson Street, and proceeding northerly along W. Jackson Street to Jackson Street, and proceeding easterly along Jackson Street to Lane Street, and proceeding northerly along Lane Street to W. Park Avenue, and proceeding northerly along W. Park Avenue to Rhode Island Avenue, and proceeding westerly along Rhode Island Avenue to Earich Street, and proceeding northerly along Earich Street to Nonvisible boundary, and proceeding northerly along Nonvisible boundary to Monongahela Railway, and proceeding westerly along Monongahela Railway to Snyder Street, and proceeding northerly along Snyder Street to Nonvisible boundary, and proceeding northerly along Nonvisible boundary to the point of beginning.

Precinct 71

All of that portion of Monongalia County bounded and described as follows: Beginning at the point of intersection of Holland Avenue and Fairmont Road, and proceeding easterly along Holland Avenue to Lane Street, and proceeding southerly along Lane Street to Jackson Street, and proceeding westerly along Jackson Street to W. Jackson Street, and proceeding westerly along W. Jackson Street to Eakin Avenue, and proceeding easterly along Eakin Avenue to the Westover city line, and proceeding easterly along the Westover city line to the Morgantown city line, and proceeding southerly along the Morgantown city line to Water feature, and proceeding southerly along Water feature to I-79, and proceeding northerly along I-79 to Fairmont Road, and proceeding northerly along Fairmont Road to the Westover city line, and proceeding northerly along the Westover city line to Fairmont Road, and proceeding easterly along Fairmont Road to the point of beginning.

Precinct 72

All of that portion of Monongalia County bounded and described as follows: Beginning at the point of intersection of the Morgantown/Westover city line and the Granville/Westover town/city line, and proceeding easterly along the Morgantown/Westover city line to Nonvisible boundary, and proceeding southerly along Nonvisible boundary to Snyder Street, and proceeding southerly along Snyder Street to Dunkard Avenue, and proceeding easterly along Dunkard Avenue to Pittsburgh Street, and proceeding southerly along Pittsburgh Street to Ohio Avenue, and proceeding easterly along Ohio Avenue to Baker Street, and proceeding southerly along Baker Street to Reed Street, and proceeding southerly along Reed Street to Michigan Avenue, and proceeding westerly along Michigan Avenue to Maple Grove Avenue, and proceeding southerly along Maple Grove Avenue to Nebraska Avenue, and proceeding westerly along Nebraska Avenue to Ohio Avenue, and proceeding westerly along Ohio Avenue to Kansas Street, and proceeding southerly along Kansas Street to Unnamed Local road, and proceeding westerly along Unnamed Local road to Short Street, and proceeding northerly along Short Street to Power line, and proceeding westerly along Power line to Bayard, and proceeding southerly along Bayard to Chicago, and proceeding easterly along Chicago to Gaston Street, and proceeding westerly along Gaston Street to Riverview, and proceeding westerly along Riverview to Power line, and proceeding westerly along Power line to the Granville town line, and proceeding northerly along the Granville town line to the Granville/Westover town/city line, and proceeding northerly along the Granville/Westover town/city line to the point of beginning.

Precinct 73

All of that portion of Monongalia County bounded and described as follows: Beginning at the point of intersection of Short Street and Power line, and proceeding southerly along Short Street to Unnamed Local road, and proceeding easterly along Unnamed Local road to Kansas Street, and proceeding northerly along Kansas Street to Ohio Avenue, and proceeding easterly along Ohio Avenue to Nebraska Avenue, and proceeding southerly along Nebraska Avenue to Wheeling Street, and proceeding southerly along Wheeling Street to Grove Street, and proceeding southerly along Grove Street to Crowl Street, and proceeding easterly along Crowl Street to Maple Grove Avenue, and proceeding southerly along Maple Grove Avenue to the Westover city line, and proceeding westerly along the Westover city line to the Granville/Westover town/city line, and proceeding northerly along the Granville/Westover town/city line to Power line, and proceeding easterly along Power line to Riverview, and proceeding easterly along Riverview to Gaston Street, and proceeding easterly along Gaston Street to Chicago, and proceeding westerly along Chicago to Bayard, and proceeding northerly along Bayard to Power line, and proceeding easterly along Power line to the point of beginning.

Precinct 74

All of that portion of Monongalia County bounded and described as follows: Beginning at the point of intersection of the Granville town line and the Westover/Granville city/town line, and proceeding easterly along the Granville town line to Monongahela Boulevard, and proceeding easterly along Monongahela Boulevard to Nonvisible boundary, and proceeding southerly along Nonvisible boundary to the Morgantown city line, and proceeding southerly along the Morgantown city line to the Morgantown/Granville city/town line, and proceeding southerly along the Morgantown/Granville city/town line to the Westover/Granville city/town line, and proceeding southerly along the Westover/Granville city/town line to the Granville town line, and proceeding southerly along the Granville town line to the Westover/Granville city/town line, and proceeding southerly along the Westover/Granville city/town line to the point of beginning.

Precinct 75

All of that portion of Monongalia County bounded and described as follows: Beginning at the point of intersection of W. Park Avenue and Rhode Island Avenue, and proceeding southerly along W. Park Avenue to Lane Street, and proceeding southerly along Lane Street to Holland Avenue, and proceeding westerly along Holland Avenue to Albany Street, and proceeding northerly along Albany Street to New York Avenue, and proceeding westerly along New York Avenue to Richmond Street, and proceeding northerly along Richmond Street to W. Park Avenue, and proceeding easterly along W. Park Avenue to Earich Street, and proceeding northerly along Earich Street to Rhode Island Avenue, and proceeding easterly along Rhode Island Avenue to the point of beginning.

Precinct 76

All of that portion of Monongalia County bounded and described as follows: Beginning at the point of intersection of Nonvisible boundary and the Morgantown city line, and proceeding easterly along Nonvisible boundary to West Run, and proceeding easterly along West Run to Caperton Trail, and proceeding westerly along Caperton Trail to Nonvisible boundary, and proceeding easterly along Nonvisible boundary to Collins Ferry Road, and proceeding southerly along Collins Ferry Road to Lawnview Drive, and proceeding westerly along Lawnview Drive to the Morgantown city line, and proceeding northerly along the Morgantown city line to the point of beginning.

Precinct 77

All of that portion of Monongalia County bounded and described as follows: Beginning at the point of intersection of Water feature and Ices Ferry Bridge, and proceeding easterly along Water feature to the Cheat Lake census designated place line, and proceeding southerly along the Cheat Lake census designated place line to Water feature, and proceeding southerly along Water feature to the county line, and proceeding southerly along the county line to County Route 84/2, and proceeding westerly along County Route 84/2 to County Route 84/1, and proceeding westerly along County Route 84/1 to Snake Hill Road, and proceeding northerly along Snake Hill Road to the Brookhaven census designated place line, and proceeding northerly along the Brookhaven census designated place line to the Brookhaven/Cheat Lake census designated place line, and proceeding southerly along the Brookhaven/Cheat Lake census designated place line to Unnamed Vehicular trail, and proceeding northerly along Unnamed Vehicular trail to Tyrone Road, and proceeding northerly along Tyrone Road to County Route 7/5, and proceeding westerly along County Route 7/5 to Unnamed Local road, and proceeding northerly along Unnamed Local road to Fields Park Road, and proceeding westerly along Fields Park Road to Pierpont Road, and proceeding southerly along Pierpont Road to the Brookhaven/Cheat Lake census designated place line, and proceeding westerly along the Brookhaven/Cheat Lake census designated place line to the Cheat Lake census designated place line, and proceeding northerly along the Cheat Lake census designated place line to Old Cheat Road, and proceeding easterly along Old Cheat Road to County Route 857, and proceeding northerly along County Route 857 to Tyrone-Avery Road, and proceeding southerly along Tyrone-Avery Road to County Route 8/2, and proceeding easterly along County Route 8/2 to Tyrone-Avery Road, and proceeding easterly along Tyrone-Avery Road to Tyrone Road, and proceeding easterly along Tyrone Road to Whites Run, and proceeding northerly along Whites Run to Water feature, and proceeding northerly along Water feature to Ices Ferry Bridge, and proceeding easterly along Ices Ferry Bridge to the point of beginning.

Precinct 78.

All of that portion of Monongalia County bounded and described as follows: Beginning at the point of intersection of Water feature and I-68, and proceeding southerly along Water feature to Ices Ferry Bridge, and proceeding westerly along Ices Ferry Bridge to Water feature, and proceeding southerly along Water feature to Whites Run, and proceeding southerly along Whites Run to Tyrone Road, and proceeding southerly along Tyrone Road to Tyrone-Avery Road, and proceeding westerly along Tyrone-Avery Road to County Route 8/2, and proceeding westerly along County Route 8/2 to Tyrone-Avery Road, and proceeding westerly along Tyrone-Avery Road to County Route 857, and proceeding westerly along County Route 857 to Old Cheat Road, and proceeding westerly along Old Cheat Road to the Cheat Lake census designated place line, and proceeding northerly along the Cheat Lake census designated place line to I-68, and proceeding easterly along I-68 to the point of beginning.

70

Precinct 79.

All of that portion of Monongalia County bounded and described as follows: Beginning at the point of intersection of Water feature and Stream/river, and proceeding easterly along Water feature to Morgan Run, and proceeding easterly along Morgan Run to the Cheat Lake census designated place line, and proceeding southerly along the Cheat Lake census designated place line to County Route 88/1, and proceeding westerly along County Route 88/1 to Goodwin Hill Road, and proceeding southerly along Goodwin Hill Road to County Route 857, and proceeding southerly along County Route 857 to Stream/river, and proceeding easterly along Stream/river to the Cheat Lake census designated place line, and proceeding southerly along the Cheat Lake census designated place line to Power line, and proceeding southerly along Power line to County Route 73/73, and proceeding easterly along County Route 73/73 to the county line, and proceeding southerly along the county line to Water feature, and proceeding westerly along Water feature to the Cheat Lake census designated place line, and proceeding northerly along the Cheat Lake census designated place line to Water feature, and proceeding westerly along Water feature to Stream/river, and proceeding easterly along Stream/river to the point of beginning.

Precinct 80.

All of that portion of Monongalia County bounded and described as follows: Beginning at the point of intersection of Point Marion Road and Stewartstown Road, and proceeding southerly along Point Marion Road to Pipeline, and proceeding easterly along Pipeline to the Morgantown city line, and proceeding easterly along the Morgantown city line to Pipeline, and proceeding easterly along Pipeline to Power line, and proceeding southerly along Power line to Old Cheat Road, and proceeding easterly along Old Cheat Road to the Cheat Lake census designated place line, and proceeding southerly along the Cheat Lake census designated place line to West Run, and proceeding westerly along West Run to Easton Mill Road, and proceeding northerly along Easton Mill Road to W. Run Road, and proceeding northerly along W. Run Road to United States Route 119, and proceeding easterly along United States Route 119 to Point Marion Road, and proceeding westerly along Point Marion Road to W. Run Road, and proceeding westerly along W. Run Road to Stream/river, and proceeding southerly along Stream/river to West Run, and proceeding westerly along West Run to the Morgantown city line, and proceeding easterly along the Morgantown city line to Stewartstown Road, and proceeding easterly along Stewartstown Road to the Morgantown city line, and proceeding northerly along the Morgantown city line to Stewartstown Road, and proceeding northerly along Stewartstown Road to the point of beginning.

72

Precinct 81

All of that portion of Monongalia County bounded and described as follows: Beginning at the point of intersection of the county line and Nonvisible boundary, and proceeding easterly along the county line to Water feature, and proceeding easterly along Water feature to Unknown feature, and proceeding westerly along Unknown feature to Water feature, and proceeding northerly along Water feature to Stream/river, and proceeding westerly along Stream/river to Nonvisible boundary, and proceeding southerly along Nonvisible boundary to Warm Hollow Road, and proceeding westerly along Warm Hollow Road to Point Marion Road, and proceeding southerly along Point Marion Road to Baker's Ridge Road, and proceeding northerly along Baker's Ridge Road to Unnamed Local road, and proceeding westerly along Unnamed Local road to County Route 60, and proceeding westerly along County Route 60 to Power line, and proceeding westerly along Power line to Unnamed Other road, and proceeding westerly along Unnamed Other road to Power line, and proceeding westerly along Power line to Laurel, and proceeding northerly along Laurel to Nonvisible boundary, and proceeding northerly along Nonvisible boundary to the point of beginning.

Precinct 82.

All of that portion of Monongalia County bounded and described as follows: Beginning at the point of intersection of the county line and Water feature, and proceeding southerly along the county line to County Route 73/73, and proceeding westerly along County Route 73/73 to Power line, and proceeding northerly along Power line to the Cheat Lake census designated place line, and proceeding northerly along the Cheat Lake census designated place line to Stream/river, and proceeding westerly along Stream/river to County Route 857, and proceeding easterly along County Route 857 to Goodwin Hill Road, and proceeding westerly along Goodwin Hill Road to County Route 88/1, and proceeding easterly along County Route 88/1 to the Cheat Lake census designated place line, and proceeding northerly along the Cheat Lake census designated place line to Morgan Run, and proceeding westerly along Morgan Run to Water feature, and proceeding westerly along Water feature to Stream/river, and proceeding westerly along Stream/river to Water feature, and proceeding northerly along Water feature to the point of beginning.

Precinct 83.

All of that portion of Monongalia County bounded and described as follows: Beginning at the point of intersection of Stream/river and Nonvisible boundary, and proceeding easterly along Stream/river to Water feature, and proceeding southerly along Water feature to Unknown feature, and proceeding easterly along Unknown feature to Water feature, and proceeding southerly along Water feature to I-68, and proceeding westerly along I-68 to the Cheat Lake census designated place line, and proceeding westerly along the Cheat Lake census designated place line to Old Cheat Road, and proceeding westerly along Old Cheat Road to Power line, and proceeding northerly along Power line to Pipeline, and proceeding westerly along Pipeline to the Morgantown city line, and proceeding westerly along the Morgantown city line to Pipeline, and proceeding westerly along Pipeline to Point Marion Road, and proceeding northerly along Point Marion Road to Warm Hollow Road, and proceeding southerly along Warm Hollow Road to Nonvisible boundary, and proceeding northerly along Nonvisible boundary to the point of beginning.

Precinct 85

All of that portion of Monongalia County bounded and described as follows: Beginning at the point of intersection of Bailes Street and Diamond Avenue, and proceeding southerly along Bailes Street to Unnamed Local road, and proceeding easterly along Unnamed Local road to the Morgantown city line, and proceeding southerly along the Morgantown city line to Nonvisible boundary, and proceeding easterly along Nonvisible boundary to the Brookhaven census designated place line, and proceeding easterly along the Brookhaven census designated place line to Deckers Creek, and proceeding southerly along Deckers Creek to Powerline, and proceeding westerly along Powerline to I-68, and proceeding southerly along I-68 to Lower Aaron Creek Road, and proceeding easterly along Lower Aaron Creek Road to Aaron's Creek Road, and proceeding westerly along Aaron's Creek Road to Aaron Creek Road, and proceeding westerly along Aaron Creek Road to Kingwood Pike, and proceeding northerly along Kingwood Pike to Colburn Valley Lane, and proceeding southerly along Colburn Valley Lane to Cobun Creek, and proceeding northerly along Cobun Creek to Powerline, and proceeding westerly along Powerline to Power line, and proceeding westerly along Water feature to the Morgantown city line, and proceeding easterly along the Morgantown city line to Nonvisible boundary, and proceeding westerly along Nonvisible boundary to the Morgantown city line, and proceeding southerly along the Morgantown city line to Green Bag Road, and proceeding northerly along Green Bag Road to Dorsey Avenue, and proceeding northerly along Dorsey Avenue to the Morgantown city line, and proceeding easterly along the Morgantown city line to Green Bag Road, and proceeding easterly along Green Bag Road to County Highway 64, and proceeding northerly along County Highway 64 to Diamond Avenue, and proceeding easterly along Diamond Avenue to Nonvisible boundary, and proceeding northerly along Nonvisible boundary to Diamond Avenue, and proceeding northerly along Diamond Avenue to the point of beginning.

Precinct 86.

All of that portion of Monongalia County bounded and described as follows: Beginning at the point of intersection of West Run and VanVoorhis Road, and proceeding easterly along West Run to the Morgantown city line, and proceeding southerly along the Morgantown city line to J D Anderson Drive, and proceeding westerly along J D Anderson Drive to Pine View Drive, and proceeding southerly along Pine View Drive to Chestnut Ridge Road, and proceeding westerly along Chestnut Ridge Road to the Morgantown city line, and proceeding northerly along the Morgantown city line to VanVoorhis Road, and proceeding northerly along VanVoorhis Road to the point of beginning.

Precinct 88

All of that portion of Monongalia County bounded and described as follows: Beginning at the point of intersection of West Run and the Morgantown city line, and proceeding easterly along West Run to the Morgantown city line, and proceeding westerly along the Morgantown city line to Stewartstown Road, and proceeding southerly along Stewartstown Road to the Morgantown city line, and proceeding southerly along the Morgantown city line to Braddock Street, and proceeding southerly along Braddock Street to Nonvisible boundary, and proceeding westerly along Nonvisible boundary to Van Gilder Street, and proceeding westerly along Van Gilder Street to Junction Street, and proceeding westerly along Junction Street to Stewart Street, and proceeding easterly along Stewart Street to the Morgantown city line, and proceeding northerly along the Morgantown city line to Stewart Street, and proceeding northerly along Stewart Street to Chestnut Ridge Road, and proceeding westerly along Chestnut Ridge Road to State Route 705, and proceeding easterly along State Route 705 to Maple Drive, and proceeding northerly along Maple Drive to the Morgantown city line, and proceeding westerly along the Morgantown city line to the point of beginning.

Precinct 91.

All of that portion of Monongalia County bounded and described as follows: Beginning at the point of intersection of County Highway 60 and Power line, and proceeding southerly along County Highway 60 to Bakers Ridge Road, and proceeding westerly along Bakers Ridge Road to Unnamed Local road, and proceeding westerly along Unnamed Local road to Vanvoorhis Road, and proceeding southerly along Vanvoorhis Road to Power line, and proceeding westerly along Power line to West Run, and proceeding westerly along West Run to Nonvisible boundary, and proceeding westerly along Nonvisible boundary to Laurel, and proceeding southerly along Laurel to Power line, and proceeding easterly along Power line to Unnamed Other road, and proceeding easterly along Unnamed Other road to Power line, and proceeding easterly along Power line to the point of beginning.

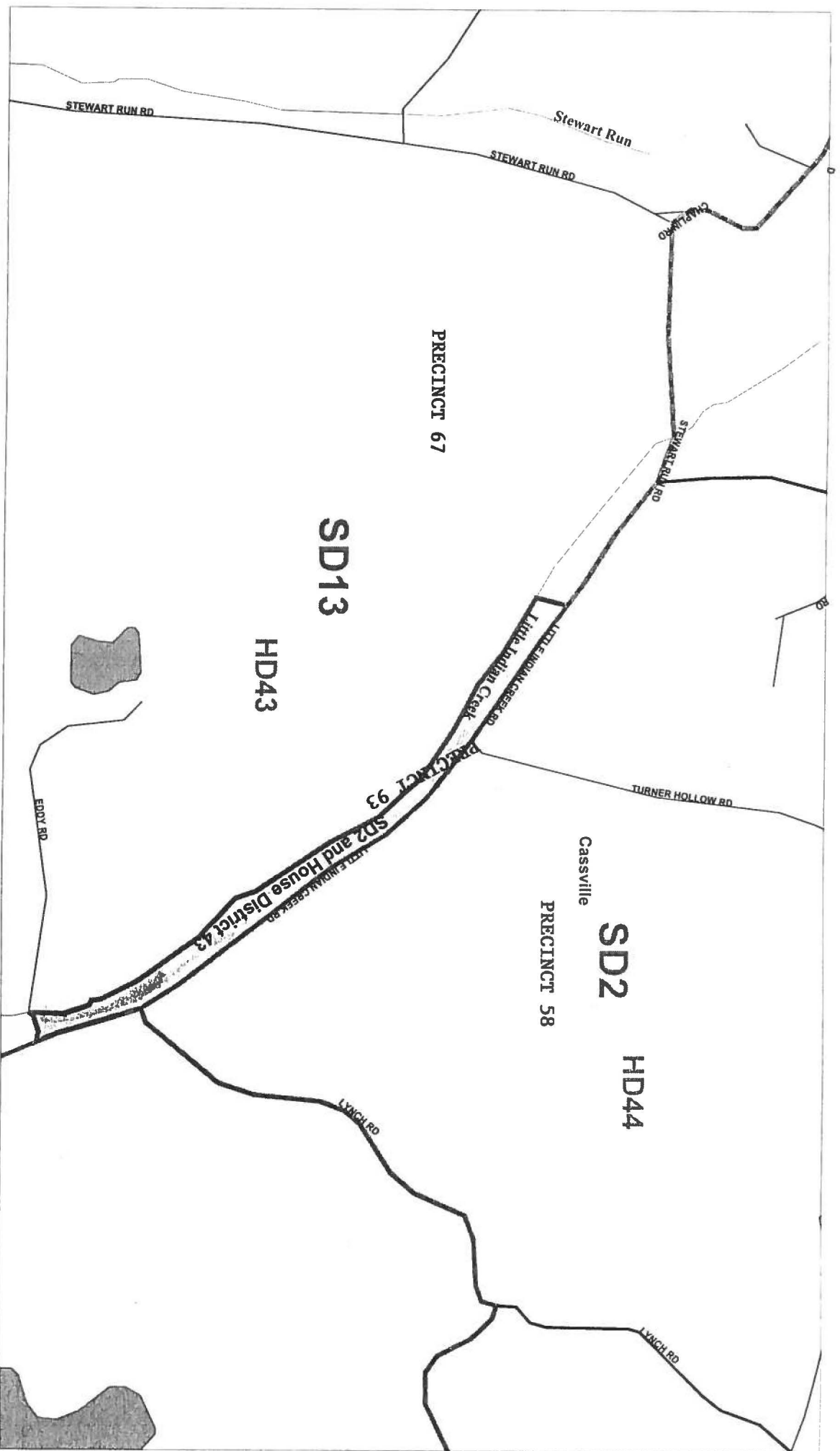
Precinct 92

All of that portion of Monongalia County bounded and described as follows: Beginning at the point of intersection of Monongahela Railway and Snyder Street, and proceeding easterly along Monongahela Railway to Nonvisible boundary, and proceeding southerly along Nonvisible boundary to Earich Street, and proceeding southerly along Earich Street to W. Park Avenue, and proceeding westerly along W. Park Avenue to Richmond Street, and proceeding southerly along Richmond Street to New York Avenue, and proceeding easterly along New York Avenue to Albany Street, and proceeding southerly along Albany Street to Holland Avenue, and proceeding easterly along Holland Avenue to Fairmont Road, and proceeding westerly along Fairmont Road to the Westover city line, and proceeding westerly along the Westover city line to Maple Grove Avenue, and proceeding northerly along Maple Grove Avenue to Crawl Street, and proceeding westerly along Crawl Street to Grove Street, and proceeding northerly along Grove Street to Wheeling Street, and proceeding northerly along Wheeling Street to Nebraska Avenue, and proceeding easterly along Nebraska Avenue to Maple Grove Avenue, and proceeding northerly along Maple Grove Avenue to Michigan Avenue, and proceeding easterly along Michigan Avenue to Reed Street, and proceeding northerly along Reed Street to Baker Street, and proceeding northerly along Baker Street to Ohio Avenue, and proceeding westerly along Ohio Avenue to Pittsburgh Street, and proceeding northerly along Pittsburgh Street to Dunkard Avenue, and proceeding westerly along Dunkard Avenue to Snyder Street, and proceeding northerly along Snyder Street to the point of beginning.

Precinct 93

All of that portion of Monongalia County bounded and described as follows: Beginning at the point of intersection of Little Indian Creek Road and the Cassville census designated place line, and proceeding easterly along Little Indian Creek Road to the Cassville census designated place line, and proceeding southerly along the Cassville census designated place line to the point of beginning.

PRECINCT 93



ORDERS**Wednesday, September 18, 2002**

MEMBERS PRESENT: JOHN W. PYLES, President
 ROBERT BELL, Member
 ASEL KENNEDY, Member

The Monongalia County Commission met in regular session this the 18th day of September 2002, at 10:00 o'clock A.M. in the Monongalia County Commission Meeting Room, in the Monongalia County Courthouse; and after a moment of silent meditation and pledging allegiance to the flag the following items were discussed and/or acted upon:

MICHAEL A. OLIVERIO
MONONGALIA COUNTY CLERK
POLLING PLACES
NOVEMBER 5, 2002 – GENERAL ELECTION

A motion was duly made by Commissioner Bell, seconded by Commissioner Kennedy, and unanimously carried to approve the list of Polling Places for the November 5, 2002 – General Election, as follows:

POLLING PLACES
NOVEMBER 5, 2002, GENERAL ELECTION

- | | | | |
|-----|------------------------------------|-----|-----------------------------------|
| *01 | MGTN CH OF GOD – 664 MADIGAN AVE | 48 | SCOTT'S RUN SETTLEMENT HOUSE |
| *02 | CENTRAL FIRE STATION – SOUTH HIGH | 49 | FORT MARTIN UM CHURCH |
| *03 | BD EDUCATION BUILDING-SO HIGH ST | 51 | CLAY-BATTELLE SENIOR CENTER |
| *04 | MORGANTOWN HIGH SCHOOL RM 201 | 52 | OLIVE UNITED METHODIST CH-ANX |
| *05 | MORGANTOWN HIGH SCHOOL RM 206 | 53 | DAYBROOK ELEMENTARY SCHOOL |
| *06 | MORGANTOWN HIGH SCHOOL RM 210 | 54 | JAKES RUN ELEMENTARY SCHOOL |
| *07 | MORGANTOWN HIGH SCHOOL RM 208 | 55 | CORE COMMUNITY CENTER INC |
| *08 | MORGANTOWN HIGH SCHOOL RM 204 | 56 | HAGANS CHRISTIAN CHURCH |
| *09 | NEW MAINTENANCE SHOP – BROCKWAY | 58 | SUGAR GROVE PRESBYTERIAN CH |
| *10 | MONONGALIA CO SR CTR – SPRUCE ST | 59 | SMITHTOWN SCH COMMUNITY CTR |
| *12 | UNIVERSITY HIGH SCHOOL – GYM LOBBY | 60 | JOHNSON CHAPEL UM CHURCH |
| *13 | CENTRAL CONFERENCE CENTER | 61A | RIDGEDALE SCHOOL – LIBRARY |
| *14 | CENTRAL CONFERENCE CENTER | 61B | RIDGEDALE SCHOOL – LIBRARY |
| *15 | WOODBURN ELEMENTARY SCHOOL | 62A | BROWNS-HALLECK COMMUNITY CTR |
| *16 | MORGANTOWN CH OF THE BRETHERN | 62B | BROWNS-HALLECK COMMUNITY CTR |
| *17 | MORGANTOWN CH OF THE BRETHERN | 63 | MT PLEASANT UM CH – FELLOW HALL |
| *18 | STANSBURY HALL – WVU LOWER LEVEL | 64 | BOOTH UNION CHURCH – SOCIAL ROOM |
| *20 | SENECA CENTER – UPPER LEVEL | 67 | ARNETTSVILLE SCHOOL – GYM |
| *21 | ST FRANCIS CATHOLIC SCHOOL – GYM | 68 | LAUREL PT METH CH – FELLOWSHIP HA |
| *22 | MONONGALIA CO HEALTH DEPT | 69 | WAITMAN BARBE SCHOOL |
| *23 | SUNCREST ELEMENTARY SCHOOL | 70 | WESTOVER ELEMENTARY SCHOOL |
| *24 | SUNCREST ELEMENTARY SCHOOL | 71 | WESTOVER CITY HALL |
| 25 | ST MARY'S CATHOLIC CHURCH | 72 | RIVERSIDE ELEMENTARY SCHOOL |
| *26 | SUNCREST MIDDLE SCHOOL – CAFE | 73 | MORGAN HEIGHTS COMM BLDG |
| *27 | SUNCREST ELEMENTARY SCHOOL | 74 | GRANVILLE VFD |
| *28 | WVU COLISEUM – RED GATE | 75 | WESTOVER ELEMENTARY SCHOOL |
| 29 | ST MARY'S CATHOLIC CHURCH | 76 | TIMBERLINE APARTMENTS |
| *30 | SABRATON BAPTIST CHURCH | 77A | TYRONE UN METH CH-DOWNSTAIRS |
| *31 | SABRA METHODIST CHURCH – DARST ST | 77B | TYRONE UN METH CH-UPSTAIRS |
| 32 | WOODLAND CHURCH | 78A | CHEAT LAKE ELEMENTARY SCHOOL |
| 33 | ROCK FORGE NEIGHBORHOOD HOUSE | 78B | CHEAT LAKE ELEMENTARY SCHOOL |
| 34 | MELLON CHAPEL CH CMTRY ASSOC BLD | 79A | CHEAT LAKE VFD |
| 35 | MOUNTAINVIEW ELEMENTARY SCHOOL | 79B | CHEAT LAKE VFD |
| 36 | NORTH ELEMENTARY SCH – KITCHEN | 80 | EASTON SCHOOL – CAFETERIA |
| 37 | SUMMERS ELEMENTARY SCHOOL | 81 | STEWARTSTOWN COMMUNITY BLDG |
| 38A | BROOKHAVEN SCHOOL – GYM | 82 | CALVARY UM CH – FELLOWSHIP RM |
| 38B | BROOKHAVEN SCHOOL – GYM | 83A | CANYON PRESBYTERIAN CHURCH |
| 39 | HEALTHSOUTH MTVIEW REHAB HOSP | 83B | CANYON PRESBYTERIAN CHURCH |
| 40 | WILMA SHRIVER'S GARAGE | 84 | NORTH ELEMENTARY SCH-COMMONS |
| 41 | CROSS ROADS COMMUNITY CENTER | 85 | MOUNTAINVIEW ELEMENTARY SCH |
| 42 | WADESTOWN VFD | 86 | NORTH ELEMENTARY SCH – COMMONS |
| 44 | LAZZELLE UNION SCHOOL | 87A | CHESTNUT HILLS APTS – PARTY ROOM |
| 46 | ST URSULAS FOOD PANTRY & OUTREACH | 87B | CHESTNUT HILLS APTS – PARTY ROOM |

47 SCOTT'S RUN (CASSVILLE) VFD

88 SCOTTISH RITE

*90 ST MARY'S CATHOLIC CH – PEACE HALL

91 NORTH ELEMENTARY SCHOOL – COMMONS

92 KINGDOM EMC

93 ARNETTSVILLE SCHOOL – GYM

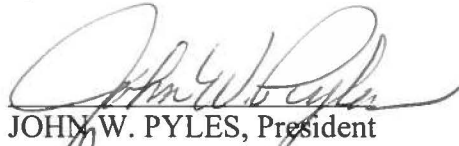
MICHAEL A. OLIVERIO
MONONGALIA COUNTY CLERK

*DENOTES CITY OF MORGANTOWN PECINCTS
92 PRECINCTS

ALL PRECINCT LOCATIONS ARE SUBJECT TO CHANGE

ADJOURNMENT

Commission President Pyles declared that the County Commission be adjourned at 11:02 o'clock A.M. until regular session on Wednesday, September 25, 2002.



JOHN W. PYLES, President



ROBERT BELL, Member



ASEL KENNEDY, Member

MONONGALIA COUNTY CLERK

COURT HOUSE, 243 HIGH STREET, ROOM 123.
MORGANTOWN, WEST VIRGINIA 26505-5491
Telephone: 304/291-7230 Fax: 304/291-7233

MICHAEL A. OLIVERIO
Clerk



INSPECTION OF BALLOTS

WV CODE 3-4A-13

WE, THE UNDERSIGNED MEMBERS OF THE MONONGALIA COUNTY COMMISSION AND THE BALLOT COMMISSIONERS CONVENED AT THE OFFICE OF THE MONONGALIA COUNTY CLERK ON OCTOBER 29, 2002 AT 9:00 A.M. WHERE THE BALLOTS WERE PLACED IN THE BALLOT BOXES AND LOCKED INDIVIDUALLY. THE BALLOT BOXES WERE SECURED IN THE BALLOT ROOM WITH FOUR (4) LOCKS --COUNTY CLERK AND THE THREE COMMISSIONERS OF THE MONONGALIA COUNTY COMMISSION HOLDING A KEY. THE ROOM SHALL BE UNLOCKED ONLY IN THEIR PRESENCE AND ONLY FOR THE TRANSPORTATION TO THE POLLS.

DATED THIS 29TH DAY OF OCTOBER, 2002.

JOHN W. PYLES, PRESIDENT

Jean Friend
JEAN FRIEND, CIRCUIT CLERK

Axel Kennedy
ASEL KENNEDY, COMMISSIONER

Joe G. Higgins
BALLOT COMMISSIONER

Robert Bell
ROBERT "BOB" BELL, COMMISSIONER

Phyllis
BALLOT COMMISSIONER

DATE: 10-29-02

ATTEST: Michael A. Oliverio
MONONGALIA COUNTY CLERK

MONONGALIA COUNTY CLERK

COURT HOUSE, 243 HIGH STREET, ROOM 123
MORGANTOWN, WEST VIRGINIA 26505-5491
Telephone: 304/291-7230 Fax: 304/291-7233

MICHAEL A. OLIVERIO
Clerk



OPTICAL SCANNING EQUIPMENT PUBLIC INSPECTION CERTIFICATION #1

WV CODE 3-4A-26

WE, THE UNDERSIGNED MEMBERS OF THE MONONGALIA COUNTY COMMISSION CONVENED AT THE OFFICE OF THE MONONGALIA COUNTY CLERK WHERE THE OPTICAL SCANNERS ARE STORED AND HAVING EXAMINED THE OPTICAL SCANNERS, DO DETERMINE THEY HAVE BEEN PREPARED AS REQUIRED BY LAW.

FOLLOWING THE TEST, WE FIND THE OPTICAL SCANNER, ACCUMULATING SOFTWARE AND PROGRAM DECK FOR THE NOVEMBER 5, 2002 GENERAL ELECTION TO BE IN PROPER ORDER, FREE FROM ERROR AND ENDORSE OUR APPROVAL BY AFFIXING OUR SIGNATURE HERETO.

ABSENT

JOHN W. PYLES, PRESIDENT

Asel Kennedy
ASEL KENNEDY, COMMISSIONER

Robert Bell
ROBERT "BOB" BELL, COMMISSIONER

DATE: Oct 29, 2002

ATTEST: Michael A Oliverio
MONONGALIA COUNTY CLERK

MONONGALIA COUNTY CLERK

COURT HOUSE, 243 HIGH STREET, ROOM 123
MORGANTOWN, WEST VIRGINIA 26505-5491
Telephone: 304/291-7230 Fax: 304/291-7233


MICHAEL A. OLIVERIO
Clerk




OPTICAL SCANNING EQUIPMENT TESTING PRIOR TO OFFICIAL COUNT CERTIFICATION TEST #2

WV CODE 3-4A-26

IN ACCORDANCE WITH WEST VIRGINIA STATE CODE 3-4A-26, THE MEMBERS OF THE MONONGALIA COUNTY COMMISSION REPEATED THE TEST OF THE OPTICAL SCANNING EQUIPMENT IMMEDIATELY BEFORE THE START OF THE OFFICIAL COUNT OF THE NOVEMBER 5, 2002 GENERAL ELECTION AND FOUND TO BE FREE FROM ERROR AND AFFIXED SIGNATURES TO A WRITTEN CERTIFICATION DATED THIS 5th DAY OF NOVEMBER, 2002..


JOHN W. PYLES, PRESIDENT


ASEL KENNEDY, COMMISSIONER


ROBERT "BOB" BELL, COMMISSIONER

DATE: Nov 5, 2002

ATTEST: 
MONONGALIA COUNTY CLERK

MONONGALIA COUNTY CLERK

COURT HOUSE, 243 HIGH STREET, ROOM 123
MORGANTOWN, WEST VIRGINIA 26505-5491
Telephone: 304/291-7230 Fax: 304/291-7233


MICHAEL A. OLIVERIO
Clerk




OPTICAL SCANNING EQUIPMENT TESTING AT CONCLUSION OF OFFICIAL COUNT TEST CERTIFICATION #3

WV CODE 3-4A-26

IN ACCORDANCE WITH WEST VIRGINIA STATE CODE 3-4A-26, THE MEMBERS OF THE MONONGALIA COUNTY COMMISSION REPEATED THE TEST OF THE OPTICAL SCANNING EQUIPMENT IMMEDIATELY AT THE CONCLUSION OF THE OFFICIAL COUNTING OF THE NOVEMBER 5, 2002 GENERAL ELECTION AND FOUND TO BE FREE FROM ERROR AND AFFIXED SIGNATURES TO A WRITTEN CERTIFICATION DATED THIS 5TH DAY OF NOVEMBER, 2002.


JOHN W. PYLES, PRESIDENT


ASEL KENNEDY, COMMISSIONER


ROBERT "BOB" BELL, COMMISSIONER

DATE: Nov 5, 2002

ATTEST: 
MONONGALIA COUNTY CLERK

GENERAL ELECTION – NOVEMBER 5, 2002

MEETINGS OF THE BOARD OF CANVASSERS

TUESDAY, NOVEMBER 12, 2002

PRESENT: MONONGALIA COUNTY COMMISSION MEMBERS – Asel Kennedy
and Robert Bell

MONONGALIA COUNTY CLERK – Michael A. Oliverio

DEPUTY CLERKS FROM THE COUNTY CLERK'S OFFICE – Betty
Tennant, April Davies, Rennetta McClure, Michael Mullins, Scott Tennant,
Erica Smith and Janet Lowe

DEPUTY CLERK FROM THE CIRCUIT CLERK'S OFFICE – Cheryl
Kisner

TALLY CLERKS – Michael Robertson, Nolan Kelley, Larry Numrich,
Randy Fraley, Carol Hall, William Bonsall, Carlene Hagar, E. LaVonne
Young, and Norma Coffindaffer

CANVASS ASSISTANT – Richard Beers

The Board of Canvassers met at 9:10 o'clock A.M. on Tuesday, November 12, 2002, in Room Number 103, Voters Registration, of the Monongalia County Courthouse and began by receiving five (5) Spoiled Ballots, eight (8) Challenge Absentee Ballots and fifteen (15) Non-Challenged Absentee Ballots received too late for the polls from the Circuit Clerk's Office. Said ballots were received too late to be tabulated on election night.

The number of Absentee and Challenged Ballots received from the Circuit Clerk's Office were made a matter of record as follows:

SPOILED BALLOTS

PRECINCT	NUMBER OF BALLOTS RECEIVED
10	1
36	1
38B	1
62A	1
86	1
TOTAL	5

CHALLENGED ABSENTEE BALLOTS

PRECINCT	NUMBER OF BALLOTS RECEIVED
13	1
21	1
31	1
36	1
61A	2
83B	1
87A	1
TOTAL	8

ABSENTEE BALLOTS

PRECINCT	NUMBER OF BALLOTS RECEIVED
6	1
23	2
24	2
28	1
62B	2
64	2
75	1
83B	1
84	1
87B	1
91	1
TOTAL	15

The Board of Canvassers reviewed the Canvass Procedures as received from the West Virginia Secretary of State's Office.

The Board of Canvasser's unanimously agreed to appoint Rennetta McClure, Deputy Clerk, Monongalia County Clerk's Office, to fill the position of John W. Pyles, Monongalia County Commissioner, as a member of the Board of Canvasser's in his absence.

In accordance with West Virginia State Code 3-4A-28 (4), the Board of Canvassers proceeded to choose at least five percent (5%), being five (5) of the precincts, at random by the drawing of precinct numbers, and then proceeded to manually count the ballots of those Precincts. The five precincts randomly selected by Janet Lowe, Deputy Clerk, Monongalia County Clerk's Office to be Hand Tally were made a matter of record at 9:16 A.M., as follows:

Precinct 83A – Canyon Presbyterian Church
Precinct 41 – Cross Roads Community Center
Precinct 86 – North Elementary School - Commons
Precinct 61A – Ridgedale School - Library
Precinct 64 – Booth Union Church – Social Room

The Board of Canvassers directed the County Clerk's Office to put together three (3) tally boards to start hand tallying the five (5) precincts that were selected at random.

At 9:20 A.M., Michael A. Oliverio, Monongalia County Clerk, administered the Oath of Office to all present for the Board of Canvassers.

At 9:30 A.M., the Tally Teams began hand tallying Precinct 41, 86 and 83A.

Let the record show that Tally Clerk Nolan Kelley arrived at 10:00 P.M.

The following individuals were on the hand tallying teams:

PRECINCT 41 HAND TALLYING TEAM

Tally Clerk Michael Robertson
Tally Clerk Nolan Kelley
Tally Clerk Larry Numrich
Deputy Clerk Rennetta McClure
(Appointed to fill vacancy of Commissioner John W. Pyles)

PRECINCT 86 HAND TALLYING TEAM

Tally Clerk Randy Fraley
Tally Clerk Carol Hall
Tally Clerk E. LaVonne Young
County Commissioner Asel Kennedy

PRECINCT 83A HAND TALLYING TEAM

Tally Clerk William Bonsall
Tally Clerk Norma Coffindaffer
Tally Clerk Carlene Hagar
County Commissioner Robert Bell

Let the record show at 10:40 A.M. the Hand Tallying of Precinct 41 was completed and after comparing the results of the Hand Tally to the Scanner Results it was within the one (1%) margin.

At 10:45 A.M. the Hand Tallying for Precinct 64 was begun.

PRECINCT 64 HAND TALLYING TEAM

Tally Clerk Michael Robertson
Tally Clerk Nolan Kelley
Tally Clerk Larry Numrich
Deputy Clerk Rennetta McClure
(Appointed to fill vacancy of Commissioner John W. Pyles)

The Board of Canvassers unanimously agreed to recess for lunch at 11:55 A.M. and to reconvene at 12:30 P.M. to continue the hand tallying.

Let the record show at 1:30 P.M. the Hand Tallying of Precinct 64 was completed and after comparing the results of the Hand Tally to the Scanner Results it was within the one (1%) margin.

At 1:30 P.M. the Hand Tallying for Precinct 61A was begun.

PRECINCT 61A HAND TALLYING TEAM

Tally Clerk Michael Robertson
Tally Clerk Nolan Kelley
Tally Clerk Larry Numrich
Deputy Clerk Rennetta McClure
(Appointed to fill vacancy of Commissioner John W. Pyles)

Let the record show at 3:40 P.M., the Board of Canvassers received five more absentee ballots from the Circuit Clerk's Office. The ballot will be added to the challenge ballots to be considered at a later time.

The ballots received from the Circuit Clerk's Office were made a matter of record as follows:

ABSENTEE BALLOTS

PRECINCT

**NUMBER OF
BALLOTS RECEIVED**

3
90

1
1

CHALLENGED ABSENTEE BALLOTS

PRECINCT

NUMBER OF BALLOTS RECEIVED

3	1
5	1
21	1

Let the record show that Canvass Assistant Richard Beers left at 3:00 P.M.; Tally Clerk Larry Numrich left at 4:30 P.M.; and, Tally Clerk Michael Robertson left at 4:02 P.M.

The Board of Canvassers unanimously agreed to recess at 4:56 P.M. until Wednesday, November 13, 2002 at 1:00 P.M.

* * * * *

GENERAL ELECTION – NOVEMBER 5, 2002

MEETINGS OF THE BOARD OF CANVASSERS

WEDNESDAY, NOVEMBER 13, 2002

PRESENT: MONONGALIA COUNTY COMMISSION MEMBERS – Asel Kennedy and Robert Bell
MONONGALIA COUNTY CLERK – Michael A. Oliverio
DEPUTY CLERKS FROM THE COUNTY CLERK’S OFFICE – Betty Tennant, April Davies, Rennetta McClure, Scott Tennant, Jodi Maraney, Erica Smith and Janet Lowe
TALLY CLERKS – Michael Robertson, Nolan Kelley, Larry Numrich, Randy Fraley, Carol Hall, Carlene Hagar, E. LaVonne Young, and Norma Coffindaffer

The Board of Canvassers met at 1:00 o’clock P.M. on Wednesday, November 13, 2002, in Room Number 103, Voters Registration, of the Monongalia County Courthouse and unlocked the vault to remove the five randomly selected precincts to complete the hand tally of ballots for Precinct 86, 83A and 61A.

The following individuals were on the hand tallying teams:

PRECINCT 86 HAND TALLYING TEAM

Tally Clerk Randy Fraley
Tally Clerk Carol Hall
Tally Clerk E. LaVonne Young
County Commissioner Asel Kennedy

PRECINCT 83A HAND TALLYING TEAM

Tally Clerk William Bonsall
Tally Clerk Norma Coffindaffer
Tally Clerk Carlene Hagar
County Commissioner Robert Bell

PRECINCT 61A HAND TALLYING TEAM

Tally Clerk Michael Robertson
Tally Clerk Nolan Kelley
Tally Clerk Larry Numrich
Deputy Clerk Rennetta McClure
(Appointed to fill vacancy of Commissioner John W. Pyles)

Let the record show at 1:30 P.M. the Hand Tallying of Precinct 86 was completed and after comparing the results of the Hand Tally to the Scanner Results it was within the one (1%) margin.

Let the record show that the Board of Canvassers began balancing the Statement of Ballots Used at 1:40 P.M. As each Precinct's Statement of Ballots Used was balance the items from the election was sorted and stored in the proper locations.

Let the record show at 4:32 P.M. the Hand Tallying of Precinct 61A and 83A was completed and after comparing the results of the Hand Tally to the Scanner Results they were within the one (1%) margin.

The Board of Canvassers unanimously agreed to recess at 4:40 P.M. until Thursday, November 14, 2002 at 9:30 A.M.

* * * * *

GENERAL ELECTION – NOVEMBER 5, 2002

MEETINGS OF THE BOARD OF CANVASSERS

THURSDAY, NOVEMBER 14, 2002

PRESENT: MONONGALIA COUNTY COMMISSION MEMBERS – Asel Kennedy
and Robert Bell
MONONGALIA COUNTY CLERK – Michael A. Oliverio
DEPUTY CLERKS FROM THE COUNTY CLERK'S OFFICE – Betty
Tennant, April Davies, Rennetta McClure, Erica Smith and Janet Lowe

The Board of Canvassers met at 10:00 o'clock A.M. on Thursday, November 14, 2002, in Room Number 103, Voters Registration, of the Monongalia County Courthouse and unlocked the vault to continue balancing the Statement of Ballots Used.

Let the record show that one (1) challenge ballot was found in the precinct bag, however it was included in the Statement of Ballots Used. The ballot will be added to the challenge ballots to be considered at a later time.

The Board of Canvassers proceeded to balance the Statement of Ballots Used.

The following are the total votes cast at each precinct as determined by the Board of Canvassers with the comparison of Poll Tickets and Ballots counted:

PRECINCT ONE

BALLOTS SENT TO PRECINCT	759
ABSENTEE BALLOTS FROM CIRCUIT CLERK'S OFFICE	0

TOTAL BALLOTS SENT TO PRECINCT	759
POLL SLIPS SIGNED	303
BALLOTS VOTED	303
CHALLENGED BALLOTS	5
TOTAL OF BALLOTS VOTED AND CHALLENGED BALLOTS	308
 TOTAL OF BALLOTS VOTED AND CHALLENGED BALLOTS	 308
BALLOTS SPOILED	1
BALLOTS UNUSED	450
TOTAL BALLOTS	759

PRECINCT TWO

BALLOTS SENT TO PRECINCT	667
ABSENTEE BALLOTS FROM CIRCUIT CLERK'S OFFICE	0
TOTAL BALLOTS SENT TO PRECINCT	667
 POLL SLIPS SIGNED	 277
BALLOTS VOTED	277
CHALLENGED BALLOTS	2
TOTAL OF BALLOTS VOTED AND CHALLENGED BALLOTS	279
 TOTAL OF BALLOTS VOTED AND CHALLENGED BALLOTS	 279
BALLOTS SPOILED	3
BALLOTS UNUSED	385
TOTAL BALLOTS	667

PRECINCT THREE

BALLOTS SENT TO PRECINCT	600
ABSENTEE BALLOTS FROM CIRCUIT CLERK'S OFFICE	0
TOTAL BALLOTS SENT TO PRECINCT	600
 POLL SLIPS SIGNED	 240
BALLOTS VOTED	240
CHALLENGED BALLOTS	5
TOTAL OF BALLOTS VOTED AND CHALLENGED BALLOTS	245
 TOTAL OF BALLOTS VOTED AND CHALLENGED BALLOTS	 245
BALLOTS SPOILED	1
BALLOTS UNUSED	354
TOTAL BALLOTS	600

PRECINCT FOUR

BALLOTS SENT TO PRECINCT	667
ABSENTEE BALLOTS FROM CIRCUIT CLERK'S OFFICE	0
TOTAL BALLOTS SENT TO PRECINCT	667
 POLL SLIPS SIGNED	 314
BALLOTS VOTED	306
CHALLENGED BALLOTS	8

TOTAL OF BALLOTS VOTED AND CHALLENGED BALLOTS	314
TOTAL OF BALLOTS VOTED AND CHALLENGED BALLOTS	314
BALLOTS SPOILED	1
BALLOTS UNUSED	352
TOTAL BALLOTS	667

PRECINCT FIVE

BALLOTS SENT TO PRECINCT	525
ABSENTEE BALLOTS FROM CIRCUIT CLERK'S OFFICE	0
TOTAL BALLOTS SENT TO PRECINCT	525

POLL SLIPS SIGNED	240
--------------------------	------------

BALLOTS VOTED	233
CHALLENGED BALLOTS	7
TOTAL OF BALLOTS VOTED AND CHALLENGED BALLOTS	240

TOTAL OF BALLOTS VOTED AND CHALLENGED BALLOTS	240
BALLOTS SPOILED	3
BALLOTS UNUSED	282
TOTAL BALLOTS	525

PRECINCT SIX

BALLOTS SENT TO PRECINCT	328
ABSENTEE BALLOTS FROM CIRCUIT CLERK'S OFFICE	0
TOTAL BALLOTS SENT TO PRECINCT	328

POLL SLIPS SIGNED	84
--------------------------	-----------

BALLOTS VOTED	81
CHALLENGED BALLOTS	3
TOTAL OF BALLOTS VOTED AND CHALLENGED BALLOTS	84

TOTAL OF BALLOTS VOTED AND CHALLENGED BALLOTS	84
BALLOTS SPOILED	1
BALLOTS UNUSED	243
TOTAL BALLOTS	328

PRECINCT SEVEN

BALLOTS SENT TO PRECINCT	427
ABSENTEE BALLOTS FROM CIRCUIT CLERK'S OFFICE	0
TOTAL BALLOTS SENT TO PRECINCT	427

POLL SLIPS SIGNED	94
--------------------------	-----------

BALLOTS VOTED	92
CHALLENGED BALLOTS	2
TOTAL OF BALLOTS VOTED AND CHALLENGED BALLOTS	94

TOTAL OF BALLOTS VOTED AND CHALLENGED BALLOTS	94
BALLOTS SPOILED	0
BALLOTS UNUSED	333
TOTAL BALLOTS	427

PRECINCT EIGHT

BALLOTS SENT TO PRECINCT	778
ABSENTEE BALLOTS FROM CIRCUIT CLERK'S OFFICE	0
TOTAL BALLOTS SENT TO PRECINCT	778
 POLL SLIPS SIGNED	 303
 BALLOTS VOTED	 297
CHALLENGED BALLOTS	6
TOTAL OF BALLOTS VOTED AND CHALLENGED BALLOTS	303
 TOTAL OF BALLOTS VOTED AND CHALLENGED BALLOTS	 303
BALLOTS SPOILED	0
BALLOTS UNUSED	475
TOTAL BALLOTS	778

PRECINCT NINE

BALLOTS SENT TO PRECINCT	297
ABSENTEE BALLOTS FROM CIRCUIT CLERK'S OFFICE	0
TOTAL BALLOTS SENT TO PRECINCT	297
 POLL SLIPS SIGNED	 102
 BALLOTS VOTED	 98
CHALLENGED BALLOTS	4
TOTAL OF BALLOTS VOTED AND CHALLENGED BALLOTS	102
 TOTAL OF BALLOTS VOTED AND CHALLENGED BALLOTS	 102
BALLOTS SPOILED	0
BALLOTS UNUSED	195
TOTAL BALLOTS	297

PRECINCT TEN

BALLOTS SENT TO PRECINCT	425
ABSENTEE BALLOTS FROM CIRCUIT CLERK'S OFFICE	0
TOTAL BALLOTS SENT TO PRECINCT	425
 POLL SLIPS SIGNED	 29
 BALLOTS VOTED	 27
CHALLENGED BALLOTS	2
TOTAL OF BALLOTS VOTED AND CHALLENGED BALLOTS	29
 TOTAL OF BALLOTS VOTED AND CHALLENGED BALLOTS	 29
BALLOTS SPOILED	0
BALLOTS UNUSED	396
TOTAL BALLOTS	425

PRECINCT TWELVE

BALLOTS SENT TO PRECINCT	707
ABSENTEE BALLOTS FROM CIRCUIT CLERK'S OFFICE	0
TOTAL BALLOTS SENT TO PRECINCT	707

POLL SLIPS SIGNED	61
BALLOTS VOTED	60
CHALLENGED BALLOTS	1
TOTAL OF BALLOTS VOTED AND CHALLENGED BALLOTS	61
 TOTAL OF BALLOTS VOTED AND CHALLENGED BALLOTS	 61
BALLOTS SPOILED	0
BALLOTS UNUSED	646
TOTAL BALLOTS	707

PRECINCT THIRTEEN

BALLOTS SENT TO PRECINCT	738
ABSENTEE BALLOTS FROM CIRCUIT CLERK'S OFFICE	0
TOTAL BALLOTS SENT TO PRECINCT	738

POLL SLIPS SIGNED	105
--------------------------	------------

BALLOTS VOTED	105
CHALLENGED BALLOTS	0
TOTAL OF BALLOTS VOTED AND CHALLENGED BALLOTS	105

TOTAL OF BALLOTS VOTED AND CHALLENGED BALLOTS	105
BALLOTS SPOILED	2
BALLOTS UNUSED	631
TOTAL BALLOTS	738

PRECINCT FOURTEEN

BALLOTS SENT TO PRECINCT	487
ABSENTEE BALLOTS FROM CIRCUIT CLERK'S OFFICE	0
TOTAL BALLOTS SENT TO PRECINCT	487

POLL SLIPS SIGNED	124
--------------------------	------------

BALLOTS VOTED	124
CHALLENGED BALLOTS	0
TOTAL OF BALLOTS VOTED AND CHALLENGED BALLOTS	124

TOTAL OF BALLOTS VOTED AND CHALLENGED BALLOTS	124
BALLOTS SPOILED	2
BALLOTS UNUSED	361
TOTAL BALLOTS	487

PRECINCT FIFTEEN

BALLOTS SENT TO PRECINCT	240
ABSENTEE BALLOTS FROM CIRCUIT CLERK'S OFFICE	0
TOTAL BALLOTS SENT TO PRECINCT	240

POLL SLIPS SIGNED	77
--------------------------	-----------

BALLOTS VOTED	71
CHALLENGED BALLOTS	6
TOTAL OF BALLOTS VOTED AND CHALLENGED BALLOTS	77

TOTAL OF BALLOTS VOTED AND CHALLENGED BALLOTS	77
---	----

BALLOTS SPOILED	0
BALLOTS UNUSED	163
TOTAL BALLOTS	240

PRECINCT SIXTEEN

BALLOTS SENT TO PRECINCT	499
ABSENTEE BALLOTS FROM CIRCUIT CLERK'S OFFICE	0
TOTAL BALLOTS SENT TO PRECINCT	499

POLL SLIPS SIGNED	182
--------------------------	------------

BALLOTS VOTED	179
CHALLENGED BALLOTS	3
TOTAL OF BALLOTS VOTED AND CHALLENGED BALLOTS	182

TOTAL OF BALLOTS VOTED AND CHALLENGED BALLOTS	182
BALLOTS SPOILED	0
BALLOTS UNUSED	317
TOTAL BALLOTS	499

PRECINCT SEVENTEEN

BALLOTS SENT TO PRECINCT	621
ABSENTEE BALLOTS FROM CIRCUIT CLERK'S OFFICE	0
TOTAL BALLOTS SENT TO PRECINCT	621

POLL SLIPS SIGNED	129
--------------------------	------------

BALLOTS VOTED	122
CHALLENGED BALLOTS	7
TOTAL OF BALLOTS VOTED AND CHALLENGED BALLOTS	129

TOTAL OF BALLOTS VOTED AND CHALLENGED BALLOTS	129
BALLOTS SPOILED	0
BALLOTS UNUSED	492
TOTAL BALLOTS	621

PRECINCT EIGHTEEN

BALLOTS SENT TO PRECINCT	750
ABSENTEE BALLOTS FROM CIRCUIT CLERK'S OFFICE	0
TOTAL BALLOTS SENT TO PRECINCT	750

POLL SLIPS SIGNED	37
--------------------------	-----------

BALLOTS VOTED	27
CHALLENGED BALLOTS	10
TOTAL OF BALLOTS VOTED AND CHALLENGED BALLOTS	37

TOTAL OF BALLOTS VOTED AND CHALLENGED BALLOTS	37
BALLOTS SPOILED	0
BALLOTS UNUSED	713
TOTAL BALLOTS	750

PRECINCT TWENTY

BALLOTS SENT TO PRECINCT	479
ABSENTEE BALLOTS FROM CIRCUIT CLERK'S OFFICE	0
TOTAL BALLOTS SENT TO PRECINCT	479
 POLL SLIPS SIGNED	 62
 BALLOTS VOTED	 62
CHALLENGED BALLOTS	0
TOTAL OF BALLOTS VOTED AND CHALLENGED BALLOTS	62
 TOTAL OF BALLOTS VOTED AND CHALLENGED BALLOTS	 62
BALLOTS SPOILED	1
BALLOTS UNUSED	416
TOTAL BALLOTS	479

PRECINCT TWENTY-ONE

BALLOTS SENT TO PRECINCT	610
ABSENTEE BALLOTS FROM CIRCUIT CLERK'S OFFICE	0
TOTAL BALLOTS SENT TO PRECINCT	610
 POLL SLIPS SIGNED	 106
 BALLOTS VOTED	 104
CHALLENGED BALLOTS	2
TOTAL OF BALLOTS VOTED AND CHALLENGED BALLOTS	106
 TOTAL OF BALLOTS VOTED AND CHALLENGED BALLOTS	 106
BALLOTS SPOILED	1
BALLOTS UNUSED	503
TOTAL BALLOTS	610

PRECINCT TWENTY-TWO

BALLOTS SENT TO PRECINCT	373
ABSENTEE BALLOTS FROM CIRCUIT CLERK'S OFFICE	0
TOTAL BALLOTS SENT TO PRECINCT	373
 POLL SLIPS SIGNED	 39
 BALLOTS VOTED	 34
CHALLENGED BALLOTS	5
TOTAL OF BALLOTS VOTED AND CHALLENGED BALLOTS	39
 TOTAL OF BALLOTS VOTED AND CHALLENGED BALLOTS	 39
BALLOTS SPOILED	0
BALLOTS UNUSED	334
TOTAL BALLOTS	373

PRECINCT TWENTY-THREE

BALLOTS SENT TO PRECINCT	552
ABSENTEE BALLOTS FROM CIRCUIT CLERK'S OFFICE	0
TOTAL BALLOTS SENT TO PRECINCT	552
 POLL SLIPS SIGNED	 252

BALLOTS VOTED	249
CHALLENGED BALLOTS	3
TOTAL OF BALLOTS VOTED AND CHALLENGED BALLOTS	252
 TOTAL OF BALLOTS VOTED AND CHALLENGED BALLOTS	 252
BALLOTS SPOILED	0
BALLOTS UNUSED	300
TOTAL BALLOTS	552

PRECINCT TWENTY-FOUR

BALLOTS SENT TO PRECINCT	614
ABSENTEE BALLOTS FROM CIRCUIT CLERK'S OFFICE	0
TOTAL BALLOTS SENT TO PRECINCT	614

POLL SLIPS SIGNED	303
--------------------------	------------

BALLOTS VOTED	302
CHALLENGED BALLOTS	1
TOTAL OF BALLOTS VOTED AND CHALLENGED BALLOTS	303

TOTAL OF BALLOTS VOTED AND CHALLENGED BALLOTS	303
BALLOTS SPOILED	1
BALLOTS UNUSED	310
TOTAL BALLOTS	614

PRECINCT TWENTY-FIVE

BALLOTS SENT TO PRECINCT	520
ABSENTEE BALLOTS FROM CIRCUIT CLERK'S OFFICE	0
TOTAL BALLOTS SENT TO PRECINCT	520

POLL SLIPS SIGNED	207
--------------------------	------------

BALLOTS VOTED	206
CHALLENGED BALLOTS	1
TOTAL OF BALLOTS VOTED AND CHALLENGED BALLOTS	207

TOTAL OF BALLOTS VOTED AND CHALLENGED BALLOTS	207
BALLOTS SPOILED	0
BALLOTS UNUSED	313
TOTAL BALLOTS	520

PRECINCT TWENTY-SIX

BALLOTS SENT TO PRECINCT	330
ABSENTEE BALLOTS FROM CIRCUIT CLERK'S OFFICE	0
TOTAL BALLOTS SENT TO PRECINCT	330

POLL SLIPS SIGNED	161
--------------------------	------------

BALLOTS VOTED	157
CHALLENGED BALLOTS	4
TOTAL OF BALLOTS VOTED AND CHALLENGED BALLOTS	161

TOTAL OF BALLOTS VOTED AND CHALLENGED BALLOTS	161
BALLOTS SPOILED	1

BALLOTS UNUSED	168
TOTAL BALLOTS	330

PRECINCT TWENTY-SEVEN

BALLOTS SENT TO PRECINCT	327
ABSENTEE BALLOTS FROM CIRCUIT CLERK'S OFFICE	0
TOTAL BALLOTS SENT TO PRECINCT	327

POLL SLIPS SIGNED	188
--------------------------	------------

BALLOTS VOTED	185
CHALLENGED BALLOTS	3
TOTAL OF BALLOTS VOTED AND CHALLENGED BALLOTS	188

TOTAL OF BALLOTS VOTED AND CHALLENGED BALLOTS	188
BALLOTS SPOILED	1
BALLOTS UNUSED	138
TOTAL BALLOTS	327

PRECINCT TWENTY-EIGHT

BALLOTS SENT TO PRECINCT	374
ABSENTEE BALLOTS FROM CIRCUIT CLERK'S OFFICE	0
TOTAL BALLOTS SENT TO PRECINCT	374

POLL SLIPS SIGNED	202
--------------------------	------------

BALLOTS VOTED	200
CHALLENGED BALLOTS	2
TOTAL OF BALLOTS VOTED AND CHALLENGED BALLOTS	202

TOTAL OF BALLOTS VOTED AND CHALLENGED BALLOTS	202
BALLOTS SPOILED	0
BALLOTS UNUSED	172
TOTAL BALLOTS	374

PRECINCT TWENTY-NINE

BALLOTS SENT TO PRECINCT	405
ABSENTEE BALLOTS FROM CIRCUIT CLERK'S OFFICE	0
TOTAL BALLOTS SENT TO PRECINCT	405

POLL SLIPS SIGNED	160
--------------------------	------------

BALLOTS VOTED	157
CHALLENGED BALLOTS	3
TOTAL OF BALLOTS VOTED AND CHALLENGED BALLOTS	160

TOTAL OF BALLOTS VOTED AND CHALLENGED BALLOTS	160
BALLOTS SPOILED	0
BALLOTS UNUSED	245
TOTAL BALLOTS	405

PRECINCT THIRTY

BALLOTS SENT TO PRECINCT	275
--------------------------	-----

ABSENTEE BALLOTS FROM CIRCUIT CLERK'S OFFICE	0
TOTAL BALLOTS SENT TO PRECINCT	275
POLL SLIPS SIGNED	117
BALLOTS VOTED	116
CHALLENGED BALLOTS	1
TOTAL OF BALLOTS VOTED AND CHALLENGED BALLOTS	117
TOTAL OF BALLOTS VOTED AND CHALLENGED BALLOTS	117
BALLOTS SPOILED	0
BALLOTS UNUSED	158
TOTAL BALLOTS	275

PRECINCT THIRTY-ONE

BALLOTS SENT TO PRECINCT	831
ABSENTEE BALLOTS FROM CIRCUIT CLERK'S OFFICE	0
TOTAL BALLOTS SENT TO PRECINCT	831
POLL SLIPS SIGNED	337
BALLOTS VOTED	330
CHALLENGED BALLOTS	7
TOTAL OF BALLOTS VOTED AND CHALLENGED BALLOTS	337
TOTAL OF BALLOTS VOTED AND CHALLENGED BALLOTS	337
BALLOTS SPOILED	0
BALLOTS UNUSED	494
TOTAL BALLOTS	831

PRECINCT THIRTY-TWO

BALLOTS SENT TO PRECINCT	542
ABSENTEE BALLOTS FROM CIRCUIT CLERK'S OFFICE	0
TOTAL BALLOTS SENT TO PRECINCT	542
POLL SLIPS SIGNED	150
BALLOTS VOTED	145
CHALLENGED BALLOTS	5
TOTAL OF BALLOTS VOTED AND CHALLENGED BALLOTS	150
TOTAL OF BALLOTS VOTED AND CHALLENGED BALLOTS	150
BALLOTS SPOILED	2
BALLOTS UNUSED	390
TOTAL BALLOTS	542

PRECINCT THIRTY-THREE

BALLOTS SENT TO PRECINCT	837
ABSENTEE BALLOTS FROM CIRCUIT CLERK'S OFFICE	0
TOTAL BALLOTS SENT TO PRECINCT	837
POLL SLIPS SIGNED	296
BALLOTS VOTED	288
CHALLENGED BALLOTS	8

TOTAL OF BALLOTS VOTED AND CHALLENGED BALLOTS	296
TOTAL OF BALLOTS VOTED AND CHALLENGED BALLOTS	296
BALLOTS SPOILED	2
BALLOTS UNUSED	539
TOTAL BALLOTS	837

PRECINCT THIRTY-FOUR

BALLOTS SENT TO PRECINCT	627
ABSENTEE BALLOTS FROM CIRCUIT CLERK'S OFFICE	0
TOTAL BALLOTS SENT TO PRECINCT	627

POLL SLIPS SIGNED	243
--------------------------	------------

BALLOTS VOTED	235
CHALLENGED BALLOTS	8
TOTAL OF BALLOTS VOTED AND CHALLENGED BALLOTS	243

TOTAL OF BALLOTS VOTED AND CHALLENGED BALLOTS	243
BALLOTS SPOILED	0
BALLOTS UNUSED	384
TOTAL BALLOTS	627

PRECINCT THIRTY-FIVE

BALLOTS SENT TO PRECINCT	594
ABSENTEE BALLOTS FROM CIRCUIT CLERK'S OFFICE	0
TOTAL BALLOTS SENT TO PRECINCT	594

POLL SLIPS SIGNED	156
--------------------------	------------

BALLOTS VOTED	152
CHALLENGED BALLOTS	4
TOTAL OF BALLOTS VOTED AND CHALLENGED BALLOTS	156

TOTAL OF BALLOTS VOTED AND CHALLENGED BALLOTS	156
BALLOTS SPOILED	1
BALLOTS UNUSED	437
TOTAL BALLOTS	594

PRECINCT THIRTY-SIX

BALLOTS SENT TO PRECINCT	413
ABSENTEE BALLOTS FROM CIRCUIT CLERK'S OFFICE	0
TOTAL BALLOTS SENT TO PRECINCT	413

POLL SLIPS SIGNED	124
--------------------------	------------

BALLOTS VOTED	122
CHALLENGED BALLOTS	2
TOTAL OF BALLOTS VOTED AND CHALLENGED BALLOTS	124

TOTAL OF BALLOTS VOTED AND CHALLENGED BALLOTS	124
BALLOTS SPOILED	2
BALLOTS UNUSED	287
TOTAL BALLOTS	413

PRECINCT THIRTY-SEVEN

BALLOTS SENT TO PRECINCT	552
ABSENTEE BALLOTS FROM CIRCUIT CLERK'S OFFICE	0
TOTAL BALLOTS SENT TO PRECINCT	552
 POLL SLIPS SIGNED	 210
 BALLOTS VOTED	 206
CHALLENGED BALLOTS	4
TOTAL OF BALLOTS VOTED AND CHALLENGED BALLOTS	210
 TOTAL OF BALLOTS VOTED AND CHALLENGED BALLOTS	 210
BALLOTS SPOILED	0
BALLOTS UNUSED	342
TOTAL BALLOTS	552

PRECINCT THIRTY-EIGHT A

BALLOTS SENT TO PRECINCT	735
ABSENTEE BALLOTS FROM CIRCUIT CLERK'S OFFICE	0
TOTAL BALLOTS SENT TO PRECINCT	735
 POLL SLIPS SIGNED	 340
 BALLOTS VOTED	 335
CHALLENGED BALLOTS	5
TOTAL OF BALLOTS VOTED AND CHALLENGED BALLOTS	340
 TOTAL OF BALLOTS VOTED AND CHALLENGED BALLOTS	 340
BALLOTS SPOILED	2
BALLOTS UNUSED	393
TOTAL BALLOTS	735

PRECINCT THIRTY-EIGHT B

BALLOTS SENT TO PRECINCT	633
ABSENTEE BALLOTS FROM CIRCUIT CLERK'S OFFICE	0
TOTAL BALLOTS SENT TO PRECINCT	633
 POLL SLIPS SIGNED	 283
 BALLOTS VOTED	 283
(One Ballot Stub found in Ballot Box.)	
CHALLENGED BALLOTS	0
TOTAL OF BALLOTS VOTED AND CHALLENGED BALLOTS	283
 TOTAL OF BALLOTS VOTED AND CHALLENGED BALLOTS	 283
BALLOTS SPOILED	0
BALLOTS UNUSED	350
TOTAL BALLOTS	633

PRECINCT THIRTY-NINE

BALLOTS SENT TO PRECINCT	469
ABSENTEE BALLOTS FROM CIRCUIT CLERK'S OFFICE	0
TOTAL BALLOTS SENT TO PRECINCT	469

POLL SLIPS SIGNED	178
BALLOTS VOTED	166
CHALLENGED BALLOTS	12
TOTAL OF BALLOTS VOTED AND CHALLENGED BALLOTS	178
 TOTAL OF BALLOTS VOTED AND CHALLENGED BALLOTS	 178
BALLOTS SPOILED	0
BALLOTS UNUSED	291
TOTAL BALLOTS	469

PRECINCT FORTY

BALLOTS SENT TO PRECINCT	281
ABSENTEE BALLOTS FROM CIRCUIT CLERK'S OFFICE	0
TOTAL BALLOTS SENT TO PRECINCT	281

POLL SLIPS SIGNED	96
 BALLOTS VOTED	 92
CHALLENGED BALLOTS	4
TOTAL OF BALLOTS VOTED AND CHALLENGED BALLOTS	96

 TOTAL OF BALLOTS VOTED AND CHALLENGED BALLOTS	 96
BALLOTS SPOILED	0
BALLOTS UNUSED	185
TOTAL BALLOTS	281

PRECINCT FORTY-ONE

BALLOTS SENT TO PRECINCT	148
ABSENTEE BALLOTS FROM CIRCUIT CLERK'S OFFICE	0
TOTAL BALLOTS SENT TO PRECINCT	148

POLL SLIPS SIGNED	67
 BALLOTS VOTED	 67
CHALLENGED BALLOTS	0
TOTAL OF BALLOTS VOTED AND CHALLENGED BALLOTS	67

 TOTAL OF BALLOTS VOTED AND CHALLENGED BALLOTS	 67
BALLOTS SPOILED	0
BALLOTS UNUSED	81
TOTAL BALLOTS	148

PRECINCT FORTY-TWO

BALLOTS SENT TO PRECINCT	405
ABSENTEE BALLOTS FROM CIRCUIT CLERK'S OFFICE	0
TOTAL BALLOTS SENT TO PRECINCT	405

POLL SLIPS SIGNED	165
 BALLOTS VOTED	 163
CHALLENGED BALLOTS	2
TOTAL OF BALLOTS VOTED AND CHALLENGED BALLOTS	165

TOTAL OF BALLOTS VOTED AND CHALLENGED BALLOTS	165
BALLOTS SPOILED	1
BALLOTS UNUSED	239
TOTAL BALLOTS	405

PRECINCT FORTY-FOUR

BALLOTS SENT TO PRECINCT	632
ABSENTEE BALLOTS FROM CIRCUIT CLERK'S OFFICE	0
TOTAL BALLOTS SENT TO PRECINCT	632

POLL SLIPS SIGNED	223
--------------------------	------------

BALLOTS VOTED	217
CHALLENGED BALLOTS	6
TOTAL OF BALLOTS VOTED AND CHALLENGED BALLOTS	223

TOTAL OF BALLOTS VOTED AND CHALLENGED BALLOTS	223
BALLOTS SPOILED	1
BALLOTS UNUSED	408
TOTAL BALLOTS	632

PRECINCT FORTY-SIX

BALLOTS SENT TO PRECINCT	375
ABSENTEE BALLOTS FROM CIRCUIT CLERK'S OFFICE	0
TOTAL BALLOTS SENT TO PRECINCT	375

POLL SLIPS SIGNED	107
--------------------------	------------

BALLOTS VOTED	103
CHALLENGED BALLOTS	4
TOTAL OF BALLOTS VOTED AND CHALLENGED BALLOTS	107

TOTAL OF BALLOTS VOTED AND CHALLENGED BALLOTS	107
BALLOTS SPOILED	0
BALLOTS UNUSED	268
TOTAL BALLOTS	375

PRECINCT FORTY-SEVEN

BALLOTS SENT TO PRECINCT	512
ABSENTEE BALLOTS FROM CIRCUIT CLERK'S OFFICE	0
TOTAL BALLOTS SENT TO PRECINCT	512

POLL SLIPS SIGNED	184
--------------------------	------------

BALLOTS VOTED	181
CHALLENGED BALLOTS	3
TOTAL OF BALLOTS VOTED AND CHALLENGED BALLOTS	184

TOTAL OF BALLOTS VOTED AND CHALLENGED BALLOTS	184
BALLOTS SPOILED	0
BALLOTS UNUSED	328
TOTAL BALLOTS	512

PRECINCT FORTY-EIGHT

BALLOTS SENT TO PRECINCT	316
ABSENTEE BALLOTS FROM CIRCUIT CLERK'S OFFICE	0
TOTAL BALLOTS SENT TO PRECINCT	316
 POLL SLIPS SIGNED	 93
 BALLOTS VOTED	 88
CHALLENGED BALLOTS	5
TOTAL OF BALLOTS VOTED AND CHALLENGED BALLOTS	93
 TOTAL OF BALLOTS VOTED AND CHALLENGED BALLOTS	 93
BALLOTS SPOILED	2
BALLOTS UNUSED	221
TOTAL BALLOTS	316

PRECINCT FORTY-NINE

BALLOTS SENT TO PRECINCT	138
ABSENTEE BALLOTS FROM CIRCUIT CLERK'S OFFICE	0
TOTAL BALLOTS SENT TO PRECINCT	138
 POLL SLIPS SIGNED	 61
 BALLOTS VOTED	 58
CHALLENGED BALLOTS	3
TOTAL OF BALLOTS VOTED AND CHALLENGED BALLOTS	61
 TOTAL OF BALLOTS VOTED AND CHALLENGED BALLOTS	 61
BALLOTS SPOILED	0
BALLOTS UNUSED	77
TOTAL BALLOTS	138

PRECINCT FIFTY-ONE

BALLOTS SENT TO PRECINCT	339
ABSENTEE BALLOTS FROM CIRCUIT CLERK'S OFFICE	0
TOTAL BALLOTS SENT TO PRECINCT	339
 POLL SLIPS SIGNED	 115
 BALLOTS VOTED	 115
CHALLENGED BALLOTS	0
TOTAL OF BALLOTS VOTED AND CHALLENGED BALLOTS	115
 TOTAL OF BALLOTS VOTED AND CHALLENGED BALLOTS	 115
BALLOTS SPOILED	0
BALLOTS UNUSED	224
TOTAL BALLOTS	339

PRECINCT FIFTY-TWO

BALLOTS SENT TO PRECINCT	422
ABSENTEE BALLOTS FROM CIRCUIT CLERK'S OFFICE	0
TOTAL BALLOTS SENT TO PRECINCT	422
 POLL SLIPS SIGNED	 175

BALLOTS VOTED	171
CHALLENGED BALLOTS	4
TOTAL OF BALLOTS VOTED AND CHALLENGED BALLOTS	175
 TOTAL OF BALLOTS VOTED AND CHALLENGED BALLOTS	 175
BALLOTS SPOILED	2
BALLOTS UNUSED	245
TOTAL BALLOTS	422

PRECINCT FIFTY-THREE

BALLOTS SENT TO PRECINCT	327
ABSENTEE BALLOTS FROM CIRCUIT CLERK'S OFFICE	0
TOTAL BALLOTS SENT TO PRECINCT	327
 POLL SLIPS SIGNED	 103
 BALLOTS VOTED	 102
CHALLENGED BALLOTS	1
TOTAL OF BALLOTS VOTED AND CHALLENGED BALLOTS	103
 TOTAL OF BALLOTS VOTED AND CHALLENGED BALLOTS	 103
BALLOTS SPOILED	0
BALLOTS UNUSED	224
TOTAL BALLOTS	327

PRECINCT FIFTY-FOUR

BALLOTS SENT TO PRECINCT	413
ABSENTEE BALLOTS FROM CIRCUIT CLERK'S OFFICE	0
TOTAL BALLOTS SENT TO PRECINCT	413
 POLL SLIPS SIGNED	 162
 BALLOTS VOTED	 156
CHALLENGED BALLOTS	6
TOTAL OF BALLOTS VOTED AND CHALLENGED BALLOTS	162
 TOTAL OF BALLOTS VOTED AND CHALLENGED BALLOTS	 162
BALLOTS SPOILED	0
BALLOTS UNUSED	251
TOTAL BALLOTS	413

PRECINCT FIFTY-FIVE

BALLOTS SENT TO PRECINCT	414
ABSENTEE BALLOTS FROM CIRCUIT CLERK'S OFFICE	0
TOTAL BALLOTS SENT TO PRECINCT	414
 POLL SLIPS SIGNED	 155
 BALLOTS VOTED	 153
CHALLENGED BALLOTS	2
TOTAL OF BALLOTS VOTED AND CHALLENGED BALLOTS	155
 TOTAL OF BALLOTS VOTED AND CHALLENGED BALLOTS	 155
BALLOTS SPOILED	2

BALLOTS UNUSED	257
TOTAL BALLOTS	414

PRECINCT FIFTY-SIX

BALLOTS SENT TO PRECINCT	118
ABSENTEE BALLOTS FROM CIRCUIT CLERK'S OFFICE	0
TOTAL BALLOTS SENT TO PRECINCT	118

POLL SLIPS SIGNED	38
--------------------------	-----------

BALLOTS VOTED	35
CHALLENGED BALLOTS	3
TOTAL OF BALLOTS VOTED AND CHALLENGED BALLOTS	38

TOTAL OF BALLOTS VOTED AND CHALLENGED BALLOTS	38
BALLOTS SPOILED	0
BALLOTS UNUSED	80
TOTAL BALLOTS	118

PRECINCT FIFTY-EIGHT

BALLOTS SENT TO PRECINCT	184
ABSENTEE BALLOTS FROM CIRCUIT CLERK'S OFFICE	0
TOTAL BALLOTS SENT TO PRECINCT	184

POLL SLIPS SIGNED	71
--------------------------	-----------

BALLOTS VOTED	71
CHALLENGED BALLOTS	0
TOTAL OF BALLOTS VOTED AND CHALLENGED BALLOTS	71

TOTAL OF BALLOTS VOTED AND CHALLENGED BALLOTS	71
BALLOTS SPOILED	0
BALLOTS UNUSED	113
TOTAL BALLOTS	184

PRECINCT FIFTY-NINE

BALLOTS SENT TO PRECINCT	723
ABSENTEE BALLOTS FROM CIRCUIT CLERK'S OFFICE	0
TOTAL BALLOTS SENT TO PRECINCT	723

POLL SLIPS SIGNED	330
--------------------------	------------

BALLOTS VOTED	325
CHALLENGED BALLOTS	5
TOTAL OF BALLOTS VOTED AND CHALLENGED BALLOTS	330

TOTAL OF BALLOTS VOTED AND CHALLENGED BALLOTS	330
BALLOTS SPOILED	1
BALLOTS UNUSED	392
TOTAL BALLOTS	723

PRECINCT SIXTY

BALLOTS SENT TO PRECINCT	512
--------------------------	-----

ABSENTEE BALLOTS FROM CIRCUIT CLERK'S OFFICE	0
TOTAL BALLOTS SENT TO PRECINCT	512
POLL SLIPS SIGNED	201
BALLOTS VOTED	196
CHALLENGED BALLOTS	5
TOTAL OF BALLOTS VOTED AND CHALLENGED BALLOTS	201
TOTAL OF BALLOTS VOTED AND CHALLENGED BALLOTS	201
BALLOTS SPOILED	0
BALLOTS UNUSED	311
TOTAL BALLOTS	512

PRECINCT SIXTY-ONE A

BALLOTS SENT TO PRECINCT	578
ABSENTEE BALLOTS FROM CIRCUIT CLERK'S OFFICE	0
TOTAL BALLOTS SENT TO PRECINCT	578
POLL SLIPS SIGNED	269
BALLOTS VOTED	261
CHALLENGED BALLOTS	8
TOTAL OF BALLOTS VOTED AND CHALLENGED BALLOTS	269
TOTAL OF BALLOTS VOTED AND CHALLENGED BALLOTS	269
BALLOTS SPOILED	1
BALLOTS UNUSED	308
TOTAL BALLOTS	578

PRECINCT SIXTY-ONE B

BALLOTS SENT TO PRECINCT	505
ABSENTEE BALLOTS FROM CIRCUIT CLERK'S OFFICE	0
TOTAL BALLOTS SENT TO PRECINCT	505
POLL SLIPS SIGNED	211
BALLOTS VOTED	208
CHALLENGED BALLOTS	3
TOTAL OF BALLOTS VOTED AND CHALLENGED BALLOTS	211
TOTAL OF BALLOTS VOTED AND CHALLENGED BALLOTS	211
BALLOTS SPOILED	0
BALLOTS UNUSED	294
TOTAL BALLOTS	505

PRECINCT SIXTY-TWO A

BALLOTS SENT TO PRECINCT	486
ABSENTEE BALLOTS FROM CIRCUIT CLERK'S OFFICE	0
TOTAL BALLOTS SENT TO PRECINCT	486
POLL SLIPS SIGNED	196
BALLOTS VOTED	196
CHALLENGED BALLOTS	0

TOTAL OF BALLOTS VOTED AND CHALLENGED BALLOTS	196
TOTAL OF BALLOTS VOTED AND CHALLENGED BALLOTS	196
BALLOTS SPOILED	2
BALLOTS UNUSED	288
TOTAL BALLOTS	486

PRECINCT SIXTY-TWO B

BALLOTS SENT TO PRECINCT	457
ABSENTEE BALLOTS FROM CIRCUIT CLERK'S OFFICE	0
TOTAL BALLOTS SENT TO PRECINCT	457

POLL SLIPS SIGNED	179
--------------------------	------------

BALLOTS VOTED	178
CHALLENGED BALLOTS	1
TOTAL OF BALLOTS VOTED AND CHALLENGED BALLOTS	179

TOTAL OF BALLOTS VOTED AND CHALLENGED BALLOTS	179
BALLOTS SPOILED	1
BALLOTS UNUSED	277
TOTAL BALLOTS	457

PRECINCT SIXTY-THREE

BALLOTS SENT TO PRECINCT	359
ABSENTEE BALLOTS FROM CIRCUIT CLERK'S OFFICE	0
TOTAL BALLOTS SENT TO PRECINCT	359

POLL SLIPS SIGNED	136
--------------------------	------------

BALLOTS VOTED	136
CHALLENGED BALLOTS	0
TOTAL OF BALLOTS VOTED AND CHALLENGED BALLOTS	136

TOTAL OF BALLOTS VOTED AND CHALLENGED BALLOTS	136
BALLOTS SPOILED	0
BALLOTS UNUSED	223
TOTAL BALLOTS	359

PRECINCT SIXTY-FOUR

BALLOTS SENT TO PRECINCT	356
ABSENTEE BALLOTS FROM CIRCUIT CLERK'S OFFICE	0
TOTAL BALLOTS SENT TO PRECINCT	356

POLL SLIPS SIGNED	112
--------------------------	------------

BALLOTS VOTED	112
CHALLENGED BALLOTS	0
TOTAL OF BALLOTS VOTED AND CHALLENGED BALLOTS	112

TOTAL OF BALLOTS VOTED AND CHALLENGED BALLOTS	112
BALLOTS SPOILED	0
BALLOTS UNUSED	244
TOTAL BALLOTS	356

PRECINCT SIXTY-SEVEN

BALLOTS SENT TO PRECINCT	559
ABSENTEE BALLOTS FROM CIRCUIT CLERK'S OFFICE	0
TOTAL BALLOTS SENT TO PRECINCT	559
 POLL SLIPS SIGNED	 227
 BALLOTS VOTED	 223
CHALLENGED BALLOTS	4
TOTAL OF BALLOTS VOTED AND CHALLENGED BALLOTS	227
 TOTAL OF BALLOTS VOTED AND CHALLENGED BALLOTS	 227
BALLOTS SPOILED	1
BALLOTS UNUSED	331
TOTAL BALLOTS	559

PRECINCT SIXTY-EIGHT

BALLOTS SENT TO PRECINCT	720
ABSENTEE BALLOTS FROM CIRCUIT CLERK'S OFFICE	0
TOTAL BALLOTS SENT TO PRECINCT	720
 POLL SLIPS SIGNED	 247
 BALLOTS VOTED	 244
CHALLENGED BALLOTS	3
TOTAL OF BALLOTS VOTED AND CHALLENGED BALLOTS	247
 TOTAL OF BALLOTS VOTED AND CHALLENGED BALLOTS	 247
BALLOTS SPOILED	0
BALLOTS UNUSED	473
TOTAL BALLOTS	720

PRECINCT SIXTY-NINE

BALLOTS SENT TO PRECINCT	500
ABSENTEE BALLOTS FROM CIRCUIT CLERK'S OFFICE	0
TOTAL BALLOTS SENT TO PRECINCT	500
 POLL SLIPS SIGNED	 186
 BALLOTS VOTED	 183
CHALLENGED BALLOTS	3
TOTAL OF BALLOTS VOTED AND CHALLENGED BALLOTS	186
 TOTAL OF BALLOTS VOTED AND CHALLENGED BALLOTS	 186
BALLOTS SPOILED	0
BALLOTS UNUSED	314
TOTAL BALLOTS	500

PRECINCT SEVENTY

BALLOTS SENT TO PRECINCT	570
ABSENTEE BALLOTS FROM CIRCUIT CLERK'S OFFICE	0
TOTAL BALLOTS SENT TO PRECINCT	570
 POLL SLIPS SIGNED	 194

BALLOTS VOTED	193
CHALLENGED BALLOTS	1
TOTAL OF BALLOTS VOTED AND CHALLENGED BALLOTS	194
 TOTAL OF BALLOTS VOTED AND CHALLENGED BALLOTS	 194
BALLOTS SPOILED	1
BALLOTS UNUSED	375
TOTAL BALLOTS	570

PRECINCT SEVENTY-ONE

BALLOTS SENT TO PRECINCT	588
ABSENTEE BALLOTS FROM CIRCUIT CLERK'S OFFICE	0
TOTAL BALLOTS SENT TO PRECINCT	588

POLL SLIPS SIGNED	232
--------------------------	------------

BALLOTS VOTED	225
CHALLENGED BALLOTS	7
TOTAL OF BALLOTS VOTED AND CHALLENGED BALLOTS	232

TOTAL OF BALLOTS VOTED AND CHALLENGED BALLOTS	232
BALLOTS SPOILED	0
BALLOTS UNUSED	356
TOTAL BALLOTS	588

PRECINCT SEVENTY-TWO

BALLOTS SENT TO PRECINCT	404
ABSENTEE BALLOTS FROM CIRCUIT CLERK'S OFFICE	0
TOTAL BALLOTS SENT TO PRECINCT	404

POLL SLIPS SIGNED	145
--------------------------	------------

BALLOTS VOTED	145
CHALLENGED BALLOTS	0
TOTAL OF BALLOTS VOTED AND CHALLENGED BALLOTS	145

TOTAL OF BALLOTS VOTED AND CHALLENGED BALLOTS	145
BALLOTS SPOILED	2
BALLOTS UNUSED	257
TOTAL BALLOTS	404

PRECINCT SEVENTY-THREE

BALLOTS SENT TO PRECINCT	563
ABSENTEE BALLOTS FROM CIRCUIT CLERK'S OFFICE	0
TOTAL BALLOTS SENT TO PRECINCT	563

POLL SLIPS SIGNED	201
--------------------------	------------

BALLOTS VOTED	196
CHALLENGED BALLOTS	5
TOTAL OF BALLOTS VOTED AND CHALLENGED BALLOTS	201

TOTAL OF BALLOTS VOTED AND CHALLENGED BALLOTS	201
BALLOTS SPOILED	2
BALLOTS UNUSED	360

TOTAL BALLOTS	563
---------------	-----

PRECINCT SEVENTY-FOUR

BALLOTS SENT TO PRECINCT	472
ABSENTEE BALLOTS FROM CIRCUIT CLERK'S OFFICE	0
TOTAL BALLOTS SENT TO PRECINCT	472

POLL SLIPS SIGNED	150
--------------------------	------------

BALLOTS VOTED	146
CHALLENGED BALLOTS	4
TOTAL OF BALLOTS VOTED AND CHALLENGED BALLOTS	150

TOTAL OF BALLOTS VOTED AND CHALLENGED BALLOTS	150
BALLOTS SPOILED	0
BALLOTS UNUSED	322
TOTAL BALLOTS	472

PRECINCT SEVENTY-FIVE

BALLOTS SENT TO PRECINCT	276
ABSENTEE BALLOTS FROM CIRCUIT CLERK'S OFFICE	0
TOTAL BALLOTS SENT TO PRECINCT	276

POLL SLIPS SIGNED	121
--------------------------	------------

BALLOTS VOTED	120
CHALLENGED BALLOTS	1
TOTAL OF BALLOTS VOTED AND CHALLENGED BALLOTS	121

TOTAL OF BALLOTS VOTED AND CHALLENGED BALLOTS	121
BALLOTS SPOILED	3
BALLOTS UNUSED	152
TOTAL BALLOTS	276

PRECINCT SEVENTY-SIX

BALLOTS SENT TO PRECINCT	217
ABSENTEE BALLOTS FROM CIRCUIT CLERK'S OFFICE	0
TOTAL BALLOTS SENT TO PRECINCT	217

POLL SLIPS SIGNED	57
--------------------------	-----------

BALLOTS VOTED	50
CHALLENGED BALLOTS	7
TOTAL OF BALLOTS VOTED AND CHALLENGED BALLOTS	57

TOTAL OF BALLOTS VOTED AND CHALLENGED BALLOTS	57
BALLOTS SPOILED	0
BALLOTS UNUSED	160
TOTAL BALLOTS	217

PRECINCT SEVENTY-SEVEN A

BALLOTS SENT TO PRECINCT	689
ABSENTEE BALLOTS FROM CIRCUIT CLERK'S OFFICE	0

TOTAL BALLOTS SENT TO PRECINCT	689
POLL SLIPS SIGNED	322
BALLOTS VOTED	315
CHALLENGED BALLOTS	7
TOTAL OF BALLOTS VOTED AND CHALLENGED BALLOTS	322
TOTAL OF BALLOTS VOTED AND CHALLENGED BALLOTS	322
BALLOTS SPOILED	1
BALLOTS UNUSED	366
TOTAL BALLOTS	689

PRECINCT SEVENTY-SEVEN B

BALLOTS SENT TO PRECINCT	642
ABSENTEE BALLOTS FROM CIRCUIT CLERK'S OFFICE	0
TOTAL BALLOTS SENT TO PRECINCT	642
POLL SLIPS SIGNED	318
BALLOTS VOTED	312
CHALLENGED BALLOTS	6
TOTAL OF BALLOTS VOTED AND CHALLENGED BALLOTS	318
TOTAL OF BALLOTS VOTED AND CHALLENGED BALLOTS	318
BALLOTS SPOILED	0
BALLOTS UNUSED	324
TOTAL BALLOTS	642

PRECINCT SEVENTY-EIGHT A

BALLOTS SENT TO PRECINCT	644
ABSENTEE BALLOTS FROM CIRCUIT CLERK'S OFFICE	0
TOTAL BALLOTS SENT TO PRECINCT	644
POLL SLIPS SIGNED	287
BALLOTS VOTED	278
CHALLENGED BALLOTS	9
TOTAL OF BALLOTS VOTED AND CHALLENGED BALLOTS	287
TOTAL OF BALLOTS VOTED AND CHALLENGED BALLOTS	287
BALLOTS SPOILED	0
BALLOTS UNUSED	357
TOTAL BALLOTS	644

PRECINCT SEVENTY-EIGHT B

BALLOTS SENT TO PRECINCT	433
ABSENTEE BALLOTS FROM CIRCUIT CLERK'S OFFICE	0
TOTAL BALLOTS SENT TO PRECINCT	433
POLL SLIPS SIGNED	213
BALLOTS VOTED	208
CHALLENGED BALLOTS	5

TOTAL OF BALLOTS VOTED AND CHALLENGED BALLOTS	213
TOTAL OF BALLOTS VOTED AND CHALLENGED BALLOTS	213
BALLOTS SPOILED	0
BALLOTS UNUSED	220
TOTAL BALLOTS	433

PRECINCT SEVENTY-NINE A

BALLOTS SENT TO PRECINCT	553
ABSENTEE BALLOTS FROM CIRCUIT CLERK'S OFFICE	0
TOTAL BALLOTS SENT TO PRECINCT	553

POLL SLIPS SIGNED	253
--------------------------	------------

BALLOTS VOTED	248
CHALLENGED BALLOTS	5
TOTAL OF BALLOTS VOTED AND CHALLENGED BALLOTS	253

TOTAL OF BALLOTS VOTED AND CHALLENGED BALLOTS	253
BALLOTS SPOILED	3
BALLOTS UNUSED	297
TOTAL BALLOTS	553

PRECINCT SEVENTY-NINE B

BALLOTS SENT TO PRECINCT	670
ABSENTEE BALLOTS FROM CIRCUIT CLERK'S OFFICE	0
TOTAL BALLOTS SENT TO PRECINCT	670

POLL SLIPS SIGNED	301
--------------------------	------------

BALLOTS VOTED	293
CHALLENGED BALLOTS	8
TOTAL OF BALLOTS VOTED AND CHALLENGED BALLOTS	301

TOTAL OF BALLOTS VOTED AND CHALLENGED BALLOTS	301
BALLOTS SPOILED	1
BALLOTS UNUSED	368
TOTAL BALLOTS	670

PRECINCT EIGHTY

BALLOTS SENT TO PRECINCT	531
ABSENTEE BALLOTS FROM CIRCUIT CLERK'S OFFICE	0
TOTAL BALLOTS SENT TO PRECINCT	531

POLL SLIPS SIGNED	258
--------------------------	------------

BALLOTS VOTED	254
CHALLENGED BALLOTS	4
TOTAL OF BALLOTS VOTED AND CHALLENGED BALLOTS	258

TOTAL OF BALLOTS VOTED AND CHALLENGED BALLOTS	258
BALLOTS SPOILED	0
BALLOTS UNUSED	273
TOTAL BALLOTS	531

PRECINCT EIGHTY-ONE

BALLOTS SENT TO PRECINCT	511
ABSENTEE BALLOTS FROM CIRCUIT CLERK'S OFFICE	0
TOTAL BALLOTS SENT TO PRECINCT	511
 POLL SLIPS SIGNED	 244
 BALLOTS VOTED	 243
CHALLENGED BALLOTS	1
TOTAL OF BALLOTS VOTED AND CHALLENGED BALLOTS	244
 TOTAL OF BALLOTS VOTED AND CHALLENGED BALLOTS	 244
BALLOTS SPOILED	0
BALLOTS UNUSED	267
TOTAL BALLOTS	511

PRECINCT EIGHTY-TWO

BALLOTS SENT TO PRECINCT	708
ABSENTEE BALLOTS FROM CIRCUIT CLERK'S OFFICE	0
TOTAL BALLOTS SENT TO PRECINCT	708
 POLL SLIPS SIGNED	 274
 BALLOTS VOTED	 273
CHALLENGED BALLOTS	1
TOTAL OF BALLOTS VOTED AND CHALLENGED BALLOTS	274
 TOTAL OF BALLOTS VOTED AND CHALLENGED BALLOTS	 274
BALLOTS SPOILED	0
BALLOTS UNUSED	434
TOTAL BALLOTS	708

PRECINCT EIGHTY-THREE A

BALLOTS SENT TO PRECINCT	607
ABSENTEE BALLOTS FROM CIRCUIT CLERK'S OFFICE	0
TOTAL BALLOTS SENT TO PRECINCT	607
 POLL SLIPS SIGNED	 218
 BALLOTS VOTED	 213
CHALLENGED BALLOTS	5
TOTAL OF BALLOTS VOTED AND CHALLENGED BALLOTS	218
 TOTAL OF BALLOTS VOTED AND CHALLENGED BALLOTS	 218
BALLOTS SPOILED	1
BALLOTS UNUSED	388
TOTAL BALLOTS	607

PRECINCT EIGHTY-THREE B

BALLOTS SENT TO PRECINCT	579
ABSENTEE BALLOTS FROM CIRCUIT CLERK'S OFFICE	0
TOTAL BALLOTS SENT TO PRECINCT	579
 POLL SLIPS SIGNED	 210

BALLOTS VOTED	205
CHALLENGED BALLOTS	5
TOTAL OF BALLOTS VOTED AND CHALLENGED BALLOTS	210
 TOTAL OF BALLOTS VOTED AND CHALLENGED BALLOTS	 210
BALLOTS SPOILED	2
BALLOTS UNUSED	367
TOTAL BALLOTS	579

PRECINCT EIGHTY-FOUR

BALLOTS SENT TO PRECINCT	485
ABSENTEE BALLOTS FROM CIRCUIT CLERK'S OFFICE	0
TOTAL BALLOTS SENT TO PRECINCT	485

POLL SLIPS SIGNED	155
--------------------------	------------

BALLOTS VOTED	152
CHALLENGED BALLOTS	3
TOTAL OF BALLOTS VOTED AND CHALLENGED BALLOTS	155

TOTAL OF BALLOTS VOTED AND CHALLENGED BALLOTS	155
BALLOTS SPOILED	1
BALLOTS UNUSED	329
TOTAL BALLOTS	485

PRECINCT EIGHTY-FIVE

BALLOTS SENT TO PRECINCT	146
ABSENTEE BALLOTS FROM CIRCUIT CLERK'S OFFICE	0
TOTAL BALLOTS SENT TO PRECINCT	146

POLL SLIPS SIGNED	70
--------------------------	-----------

BALLOTS VOTED	68
CHALLENGED BALLOTS	2
TOTAL OF BALLOTS VOTED AND CHALLENGED BALLOTS	70

TOTAL OF BALLOTS VOTED AND CHALLENGED BALLOTS	70
BALLOTS SPOILED	0
BALLOTS UNUSED	76
TOTAL BALLOTS	146

PRECINCT EIGHTY-SIX

BALLOTS SENT TO PRECINCT	844
ABSENTEE BALLOTS FROM CIRCUIT CLERK'S OFFICE	0
TOTAL BALLOTS SENT TO PRECINCT	844

POLL SLIPS SIGNED	334
--------------------------	------------

BALLOTS VOTED	330
CHALLENGED BALLOTS	4
TOTAL OF BALLOTS VOTED AND CHALLENGED BALLOTS	334

TOTAL OF BALLOTS VOTED AND CHALLENGED BALLOTS	334
BALLOTS SPOILED	4

BALLOTS UNUSED	506
TOTAL BALLOTS	844

(Three Ballots with write-ins were apparently run thru scanner twice.)

PRECINCT EIGHTY-SEVEN A

BALLOTS SENT TO PRECINCT	495
ABSENTEE BALLOTS FROM CIRCUIT CLERK'S OFFICE	0
TOTAL BALLOTS SENT TO PRECINCT	495

POLL SLIPS SIGNED	149
--------------------------	------------

BALLOTS VOTED	143
CHALLENGED BALLOTS	6
TOTAL OF BALLOTS VOTED AND CHALLENGED BALLOTS	149

TOTAL OF BALLOTS VOTED AND CHALLENGED BALLOTS	149
BALLOTS SPOILED	1
BALLOTS UNUSED	345
TOTAL BALLOTS	495

PRECINCT EIGHTY-SEVEN B

BALLOTS SENT TO PRECINCT	427
ABSENTEE BALLOTS FROM CIRCUIT CLERK'S OFFICE	0
TOTAL BALLOTS SENT TO PRECINCT	427

POLL SLIPS SIGNED	136
--------------------------	------------

BALLOTS VOTED	135
CHALLENGED BALLOTS	1
TOTAL OF BALLOTS VOTED AND CHALLENGED BALLOTS	136

TOTAL OF BALLOTS VOTED AND CHALLENGED BALLOTS	136
BALLOTS SPOILED	2
BALLOTS UNUSED	289
TOTAL BALLOTS	427

PRECINCT EIGHTY-EIGHT

BALLOTS SENT TO PRECINCT	844
ABSENTEE BALLOTS FROM CIRCUIT CLERK'S OFFICE	0
TOTAL BALLOTS SENT TO PRECINCT	844

POLL SLIPS SIGNED	275
--------------------------	------------

BALLOTS VOTED	265
CHALLENGED BALLOTS	10
TOTAL OF BALLOTS VOTED AND CHALLENGED BALLOTS	275

TOTAL OF BALLOTS VOTED AND CHALLENGED BALLOTS	275
BALLOTS SPOILED	0
BALLOTS UNUSED	569
TOTAL BALLOTS	844

PRECINCT NINETY

BALLOTS SENT TO PRECINCT	361
ABSENTEE BALLOTS FROM CIRCUIT CLERK'S OFFICE	0
TOTAL BALLOTS SENT TO PRECINCT	361
POLL SLIPS SIGNED	179
BALLOTS VOTED	177
CHALLENGED BALLOTS	2
TOTAL OF BALLOTS VOTED AND CHALLENGED BALLOTS	179
TOTAL OF BALLOTS VOTED AND CHALLENGED BALLOTS	179
BALLOTS SPOILED	2
BALLOTS UNUSED	180
TOTAL BALLOTS	361

PRECINCT NINETY-ONE

BALLOTS SENT TO PRECINCT	1032
ABSENTEE BALLOTS FROM CIRCUIT CLERK'S OFFICE	0
TOTAL BALLOTS SENT TO PRECINCT	1032
POLL SLIPS SIGNED	346
BALLOTS VOTED	344
CHALLENGED BALLOTS	2
TOTAL OF BALLOTS VOTED AND CHALLENGED BALLOTS	346
TOTAL OF BALLOTS VOTED AND CHALLENGED BALLOTS	346
BALLOTS SPOILED	0
BALLOTS UNUSED	686
TOTAL BALLOTS	1032

PRECINCT NINETY-TWO

BALLOTS SENT TO PRECINCT	544
ABSENTEE BALLOTS FROM CIRCUIT CLERK'S OFFICE	0
TOTAL BALLOTS SENT TO PRECINCT	544
POLL SLIPS SIGNED	242
BALLOTS VOTED	236
CHALLENGED BALLOTS	6
TOTAL OF BALLOTS VOTED AND CHALLENGED BALLOTS	242
TOTAL OF BALLOTS VOTED AND CHALLENGED BALLOTS	242
BALLOTS SPOILED	2
BALLOTS UNUSED	300
TOTAL BALLOTS	544

PRECINCT NINETY-THREE

BALLOTS SENT TO PRECINCT	6
ABSENTEE BALLOTS FROM CIRCUIT CLERK'S OFFICE	0
TOTAL BALLOTS SENT TO PRECINCT	6
POLL SLIPS SIGNED	4

BALLOTS VOTED	4
CHALLENGED BALLOTS	0
TOTAL OF BALLOTS VOTED AND CHALLENGED BALLOTS	4
 TOTAL OF BALLOTS VOTED AND CHALLENGED BALLOTS	 4
BALLOTS SPOILED	0
BALLOTS UNUSED	2
TOTAL BALLOTS	6

At 11:00 A.M. the Commission finished balancing the statement of ballots used and preceded to count the number of Challenge Ballots received from each precinct.

The number of Challenged Ballots that were received from the individual precincts was made a matter of record as follows:

CHALLENGED BALLOTS RECEIVED

PRECINCT		NUMBER OF BALLOTS RECEIVED
1		5
2		2
3	(Five Challenge plus two Absentee)	7
4		8
5	(Seven Challenge plus one Absentee)	8
6	(Three Challenge plus one Absentee)	4
7		2
8		6
9		4
10		2
12		1
13	(No Challenge plus one Absentee)	1
14		0
15		6
16		3
17		7
18		10
20		0
21	(Two Challenge plus two Absentee)	4
22		5
23	(Three Challenge plus two Absentee)	5
24	(One Challenge plus two Absentee)	3
25		1
26		4
27		3
28	(Two Challenge plus one Absentee)	3
29		3
30		1
31	(Seven Challenge plus one Absentee)	8
32		5
33		8
34		8
35		4
36	(Three Challenge plus one Absentee)	4
37		4
38A		5
38B		0
39		12
40		4

CHALLENGED BALLOTS RECEIVED (CONTINUED)

PRECINCT

NUMBER OF BALLOTS RECEIVED

41		0
42		2
44		6
46		4
47		3
48		5
49		3
51		0
52		4
53		1
54		6
55		2
56		3
58		0
59		5
60		5
61A	(Eight Challenge plus two Absentee)	10
61B		3
62A		0
62B	(One Challenge plus two Absentee)	3
63		0
64	(No Challenge plus two Absentee)	2
67		4
68		3
69		3
70		1
71		7
72		0
73		5 (Plus empty one envelope)
74		4
75	(One Challenge plus one Absentee)	2
76		7
77A		7
77B		6 (Plus empty one envelope)
78A		9
78B		5
79A		5
79B		8
80		4
81		1
82		1
83A		5
83B	(Five Challenge plus two Absentee)	7
84	(Three Challenge plus one Absentee)	4
85		2
86	(Four Challenge plus one Absentee)	5
87A	(Six Challenge plus one Absentee)	7
87B	(One Challenge plus one Absentee)	2
88		10
90	(Two Challenge plus one Absentee)	3
91	(Two Challenge plus one Absentee)	3
92		6
93		0
TOTAL:		373

There were (344) Challenged Ballots, (17) Absentee Ballots and (11) Challenged Absentee Ballot. The Total Number of Ballots received was three hundred seventy-three (373).

The Commission unanimously requested the County Clerk's Office to prepare a synopsis on each challenged ballot.

The Board of Canvassers unanimously agreed to recess at 11:50 A.M. until Friday, November 15, 2002 at 9:00 A.M.

* * * * *

GENERAL ELECTION – NOVEMBER 5, 2002

MEETINGS OF THE BOARD OF CANVASSERS

FRIDAY, NOVEMBER 15, 2002

PRESENT: MONONGALIA COUNTY COMMISSION MEMBERS – Asel Kennedy
and Robert Bell
MONONGALIA COUNTY CLERK – Michael A. Oliverio
DEPUTY CLERKS FROM THE COUNTY CLERK'S OFFICE – Betty
Tennant, April Davies, Rennetta McClure, Erica Smith, Scott Tennant,
Michael Mullins and Janet Lowe

The Board of Canvassers met at 9:00 o'clock A.M. on Friday, November 15, 2002, in Room Number 103, Voters Registration, of the Monongalia County Courthouse and unlocked the vault to proceed to review the three hundred seventy-three (373) Challenge Ballots for allowing or disallowing as permitted by law.

Precinct Number 1 – Five (5) Challenged Ballots – Motion by Commissioner Kennedy, seconded by Commissioner Bell, and unanimously carried, to allow three (3) ballots and disallow two (2) ballots because the voter voted at the wrong precinct.

Precinct Number 2 – Two (2) Challenge Ballots – Motion by Commissioner Kennedy, seconded by Commissioner Bell, and unanimously carried, to disallow two (2) ballots because the envelopes contained no information to verify.

Precinct Number 3 – Seven (7) Challenged Ballots – Motion by Commissioner Kennedy, seconded by Commissioner Bell, and unanimously carried, to allow six (6) ballots; and to disallow one (1) ballot because the voter was not registered to vote.

Precinct Number 4 – Eight (8) Challenged Ballots – Motion by Commissioner Kennedy, seconded by Commissioner Bell, and unanimously carried, to allow four (4) ballots; and to disallow four (4) ballots because two (2) voters voted at the wrong precinct and two (2) voters were not registered to vote.

Precinct Number 5 – Eight (8) Challenged Ballots – Motion by Commissioner Kennedy, seconded by Commissioner Bell, and unanimously carried, to allow five (5) ballots; and to disallow three (3) ballots because three (3) voters voted at the wrong precinct.

Precinct Number 6 – Four (4) Challenged Ballots – Motion by Commissioner Kennedy, seconded by Commissioner Bell, and unanimously carried, to allow two

(2) ballots; and to disallow two (2) ballots because the two (2) voters were not registered to vote.

Precinct Number 7 – Two (2) Challenge Ballots - Motion by Commissioner Kennedy, seconded by Commissioner Bell, and unanimously carried, to allow one (1) ballot; and to disallow one (1) ballot because the voter voted in the wrong precinct.

Precinct Number 8 – Six (6) Challenged Ballot – Motion by Commissioner Kennedy, seconded by Commissioner Bell, and unanimously carried, to allow five (5) ballots; and disallow one (1) ballot because the voter was not registered to vote.

Precinct Number 9 – Four (4) Challenged Ballots – Motion by Commissioner Kennedy, seconded by Commissioner Bell, and unanimously carried, to allow two (2) ballots; and disallow two (2) ballots because two (2) voters voted in the wrong precinct.

Precinct Number 10 – Two (2) Challenged Ballots – Motion by Commissioner Kennedy, seconded by Commissioner Bell, and unanimously carried, to allow one (1) ballot; and disallow one (1) ballot because the voter was not registered to vote.

Precinct Number 12 – One (1) Challenged Ballot – Motion by Commissioner Kennedy, seconded by Commissioner Bell, and unanimously carried, to allow one (1) ballot.

Precinct Number 13 – One (1) Challenge Ballot - Motion by Commissioner Kennedy, seconded by Commissioner Bell, and unanimously carried, to allow one (1) ballot.

Precinct Number 14 – No Challenge Ballots.

Precinct Number 15 – Six (6) Challenged Ballots – Motion by Commissioner Kennedy, seconded by Commissioner Bell, and unanimously carried, to allow four (4) ballots; and disallow two (2) ballots because the voter voted in the wrong precinct.

Precinct Number 16 – Three (3) Challenged Ballots – Motion by Commissioner Kennedy, seconded by Commissioner Bell, and unanimously carried, to allow two (2) ballots; and disallow one (1) ballot because the voter is not registered to vote.

Precinct Number 17 – Seven (7) Challenged Ballots – Motion by Commissioner Kennedy, seconded by Commissioner Bell, and unanimously carried, to allow two (2) ballots; and disallow five (5) ballots because the five (5) voters voted in the wrong precinct.

Precinct Number 18 – Ten (10) Challenged Ballots – Motion by Commissioner Kennedy, seconded by Commissioner Bell, and unanimously carried, to allow six (6) ballots; and disallow four (4) ballots because three (3) voters voted in the wrong precinct and one (1) voter was not registered to vote.

Precinct Number 20 – No Challenged Ballots.

Precinct Number 21 – Four (4) Challenged Ballots – Motion by Commissioner Kennedy, seconded by Commissioner Bell, and unanimously carried, to allow three (3) ballots; and disallow one (1) ballot because the voter returned the ballot unvoted.

Precinct Number 22 – Five (5) Challenge Ballots – Motion by Commissioner Kennedy, seconded by Commissioner Bell, and unanimously carried, to allow four (4) ballots; and disallow one (1) ballot because the voter voted in the wrong precinct.

Precinct Number 23 – Five (5) Challenged Ballots – Motion by Commissioner Kennedy, seconded by Commissioner Bell, and unanimously carried, to allow four (4) ballots; and disallow one (1) ballot because the voter voted in the wrong precinct.

Precinct Number 24 – Three (3) Challenged Ballots – Motion by Commissioner Kennedy, seconded by Commissioner Bell, and unanimously carried, to allow two (2) ballots; and disallow one (1) ballot because the voter voted in the wrong precinct.

Precinct Number 25 – One (1) Challenged Ballots – Motion by Commissioner Kennedy, seconded by Commissioner Bell, and unanimously carried, to disallow one (1) ballot because the voter voted in the wrong precinct.

Precinct Number 26 – Four (4) Challenged Ballots – Motion by Commissioner Kennedy, seconded by Commissioner Bell, and unanimously carried, to allow two (2) ballots; and disallow two (2) ballots because the voters voted at the wrong precinct.

Precinct Number 27 – Three (3) Challenged Ballots – Motion by Commissioner Kennedy, seconded by Commissioner Bell, and unanimously carried, to allow three (3) ballots.

Precinct Number 28 – Three (3) Challenged Ballots – Motion by Commissioner Kennedy, seconded by Commissioner Bell, and unanimously carried, to allow one (1) ballot; and to disallow two (2) ballots because the voters were not registered to vote.

Precinct Number 29 – Three (3) Challenged Ballot – Motion by Commissioner Kennedy, seconded by Commissioner Bell, and unanimously carried, to disallow three (3) ballots because one voter voted in the wrong precinct; one voter was not registered to vote; and, one voter voted absentee ballot prior to election.

Precinct Number 30 – One (1) Challenged Ballot – Motion by Commissioner Kennedy, seconded by Commissioner Bell, and unanimously carried, to allow one (1) ballot.

Precinct Number 31 – Eight (8) Challenged Ballots – Motion by Commissioner Kennedy, seconded by Commissioner Bell, and unanimously carried, to allow four (4) ballots; and disallow four (4) ballots because two (2) voters voted in the wrong precinct and two (2) voters were not registered to vote.

Precinct Number 32 – Five (5) Challenged Ballots – Motion by Commissioner Kennedy, seconded by Commissioner Bell, and unanimously carried, to allow five (5) ballots.

Precinct Number 33 – Eight (8) Challenged Ballots – Motion by Commissioner Kennedy, seconded by Commissioner Bell, and unanimously carried, to allow three (3) ballots; and disallow five (5) ballots because three (3) voters voted in the wrong precinct and two (2) voters were not registered to vote.

Precinct Number 34 – Eight (8) Challenged Ballots – Motion by Commissioner Kennedy, seconded by Commissioner Bell, and unanimously carried, to allow seven (7) ballots; and disallow one (1) ballot because the voter voted in the wrong precinct.

Precinct Number 35 – Four (4) Challenged Ballots – Motion by Commissioner Kennedy, seconded by Commissioner Bell, and unanimously carried, to allow four (4) ballots.

Precinct Number 36 – Four (4) Challenged Ballots – Motion by Commissioner Kennedy, seconded by Commissioner Bell, and unanimously carried, to allow three (3) ballots; and disallow one (1) ballot because the voter voted in the wrong precinct.

Precinct Number 37 – Four (4) Challenged Ballots – Motion by Commissioner Kennedy, seconded by Commissioner Bell, and unanimously carried, to allow four (4) ballots.

Precinct Number 38A – Five (5) Challenged Ballots – Motion by Commissioner Kennedy, seconded by Commissioner Bell, and unanimously carried, to allow five (5) ballots.

Precinct Number 38B – No Challenge Ballots.

Precinct Number 39 – Twelve (12) Challenged Ballots – Motion by Commissioner Kennedy, seconded by Commissioner Bell, and unanimously carried, to allow five (5) ballots; and disallow seven (7) ballots because six (6) voters voted in the wrong precinct and one (1) voter was not registered to vote.

Precinct Number 40 – Four (4) Challenged Ballots – Motion by Commissioner Kennedy, seconded by Commissioner Bell, and unanimously carried, to allow four (4) ballots.

Precinct Number 41 – No Challenged Ballots

Precinct Number 42 – Two (2) Challenged Ballots – Motion by Commissioner Kennedy, seconded by Commissioner Bell, and unanimously carried, to disallow two (2) ballots because the voters voted in the wrong precinct.

Precinct Number 44 – Six (6) Challenged Ballots – Motion by Commissioner Kennedy, seconded by Commissioner Bell, and unanimously carried, to allow five (5) ballots; and disallow one (1) ballot because the voter voted in the wrong precinct.

Precinct Number 46 – Four (4) Challenged Ballots – Motion by Commissioner Kennedy, seconded by Commissioner Bell, and unanimously carried, to allow two (2) ballots; and disallow two (2) ballots because the voters voted in the wrong precinct.

Precinct Number 47 – Three (3) Challenged Ballots – Motion by Commissioner Kennedy, seconded by Commissioner Bell, and unanimously carried, to allow three (3) ballots.

Precinct Number 48 – Five (5) Challenged Ballots – Motion by Commissioner Kennedy, seconded by Commissioner Bell, and unanimously carried, to allow two (2) ballots; and disallow three (3) ballots because three (3) voters voted in the wrong precinct.

Precinct Number 49 – Three (3) Challenged Ballots – Motion by Commissioner Kennedy, seconded by Commissioner Bell, and unanimously carried, to allow three (3) ballots.

Precinct Number 51 – No Challenge Ballots.

Precinct Number 52 – Four (4) Challenged Ballots – Motion by Commissioner Kennedy, seconded by Commissioner Bell, and unanimously carried, to allow three (3) ballots; and disallow one (1) ballot because the voter was not registered to vote.

Precinct Number 53 – One (1) Challenged Ballot - Motion by Commissioner Kennedy, seconded by Commissioner Bell, and unanimously carried, to disallow one (1) ballot because the voter was not registered to voted.

Precinct Number 54 – Six (6) Challenged Ballot – Motion by Commissioner Kennedy, seconded by Commissioner Bell, and unanimously carried, to allow one (1) ballot; and disallow five (5) ballots because four (4) voters voted in the wrong precinct and one (1) voter was not registered to vote.

Precinct Number 55 – Two (2) Challenged Ballots – Motion by Commissioner Kennedy, seconded by Commissioner Bell, and unanimously carried, to allow two (2) ballots.

Precinct Number 56 – Three (3) Challenged Ballots – Motion by Commissioner Kennedy, seconded by Commissioner Bell, and unanimously carried, to allow two (2) ballots; and disallow one (1) ballot because the voter voted in the wrong precinct.

Precinct Number 58 – No Challenged Ballots

Precinct Number 59 – Five (5) Challenged Ballots – Motion by Commissioner Kennedy, seconded by Commissioner Bell, and unanimously carried, to allow three (3) ballots; and disallow two ballots because one (1) voter voted in the wrong precinct and one (1) voter was not registered to vote.

Precinct Number 60 – Five (5) Challenged Ballots – Motion by Commissioner Kennedy, seconded by Commissioner Bell, and unanimously carried, to allow four (4) ballots; and to disallow one (1) ballot because the voter voted in the wrong precinct.

Precinct Number 61A – Ten (10) Challenged Ballots – Motion by Commissioner Kennedy, seconded by Commissioner Bell, and unanimously carried, to allow two (2) ballots; and disallow seven (7) ballots because six (6) voters voted at the wrong precinct and one (1) voter was not registered to vote.

Precinct Number 61B – Three (3) Challenge Ballots – Motion by Commissioner Kennedy, seconded by Commissioner Bell, and unanimously carried, to allow two (2) ballots; and disallow one (1) ballot because the voter voted at the wrong precinct.

Precinct Number 62A – No Challenge Ballots.

Precinct Number 62B – Three (3) Challenged Ballots – Motion by Commissioner Kennedy, seconded by Commissioner Bell, and unanimously carried, to allow three (3) ballots.

Precinct Number 63 – No Challenge Ballots.

Precinct Number 64 – Two (2) Challenged Ballot – Motion by Commissioner Kennedy, seconded by Commissioner Bell, and unanimously carried, to allow two (2) ballots.

Precinct Number 67 – Four (4) Challenged Ballots – Motion by Commissioner Kennedy, seconded by Commissioner Bell, and unanimously carried, to allow two (2) ballots; and disallow two (2) ballots because the voters voted at the wrong precinct.

Precinct Number 68 – Three (3) Challenge Ballots – Motion by Commissioner Kennedy, seconded by Commissioner Bell, and unanimously carried, to allow three (3) ballots.

Precinct Number 69 – Three (3) Challenged Ballots – Motion by Commissioner Kennedy, seconded by Commissioner Bell, and unanimously carried, to allow one (1) ballot; and disallow two (2) ballots because the voters voted at the wrong precinct.

Precinct Number 70 – One (1) Challenge Ballot – Motion by Commissioner Kennedy, seconded by Commissioner Bell, and unanimously carried, to disallow one (1) ballot because the voter voted at the wrong precinct.

Precinct Number 71 – Seven (7) Challenged Ballots – Motion by Commissioner Kennedy, seconded by Commissioner Bell, and unanimously carried, to allow six (6) ballots; and disallow one (1) ballot because the voter voted in the wrong precinct.

Precinct Number 72 – No Challenge Ballots.

Precinct Number 73 – Five (5) Challenged Ballots – Motion by Commissioner Kennedy, seconded by Commissioner Bell, and unanimously carried, to allow three (3) ballots; and disallow two (2) ballots because the voter voted in the wrong precinct.

Precinct Number 74 – Four (4) Challenged Ballots – Motion by Commissioner Kennedy, seconded by Commissioner Bell, and unanimously carried, to allow one (1) ballot; and disallow three (3) ballots because one (1) voter voted in the wrong precinct and two (2) voters were not registered to vote.

Precinct Number 75 – Two (2) Challenged Ballot – Motion by Commissioner Kennedy, seconded by Commissioner Bell, and unanimously carried, to allow two (2) ballots.

Precinct Number 76 – Seven (7) Challenged Ballots – Motion by Commissioner Kennedy, seconded by Commissioner Bell, and unanimously carried, to allow three (3) ballots; and disallow four (4) ballots because two (2) voters voted in the wrong precinct; one (1) voter was not registered to vote and one (1) voter's envelope contained no information to verify.

Precinct Number 77A – Seven (7) Challenged Ballots – Motion by Commissioner Kennedy, seconded by Commissioner Bell, and unanimously carried, to allow five (5) ballots; and disallow two (2) ballots because two (2) voters voted in the wrong precinct.

Precinct Number 77B – Six (6) Challenged Ballots – Motion by Commissioner Kennedy, seconded by Commissioner Bell, and unanimously carried, to allow three (3) ballots; and disallow three (3) ballots because two (2) voters voted in the wrong precinct and one (1) voter was not registered to vote.

Precinct Number 78A – Nine (9) Challenged Ballots – Motion by Commissioner Kennedy, seconded by Commissioner Bell, and unanimously carried, to allow five (5) ballots; and disallow four (4) ballots because four (4) voters voted in the wrong precinct.

Precinct Number 78B – Five (5) Challenged Ballots – Motion by Commissioner Kennedy, seconded by Commissioner Bell, and unanimously carried, to allow one (1) ballot; and disallow four (4) ballots because two (2) voters voted in the wrong precinct and two (2) voters were not registered to vote.

Precinct Number 79A – Five (5) Challenged Ballots – Motion by Commissioner Kennedy, seconded by Commissioner Bell, and unanimously carried, to allow four (4) ballots; and disallow one (1) ballot because the voter voted in the wrong precinct.

Precinct Number 79B – Eight (8) Challenged Ballots – Motion by Commissioner Kennedy, seconded by Commissioner Bell, and unanimously carried, to allow six (6) ballots; and disallow two (2) ballots because the voters voted in the wrong precinct.

Precinct Number 80 – Four (4) Challenged Ballots – Motion by Commissioner Kennedy, seconded by Commissioner Bell, and unanimously carried, to allow four (4) ballots.

Precinct Number 81 – One (1) Challenge Ballot – Motion by Commissioner Kennedy, seconded by Commissioner Bell, and unanimously carried, to allow one (1) ballot.

Precinct Number 82 – One (1) Challenge Ballot – Motion by Commissioner Kennedy, seconded by Commissioner Bell, and unanimously carried, to disallow one (1) ballot because the voter voted in the wrong precinct.

Precinct Number 83A – Five (5) Challenged Ballots – Motion by Commissioner Kennedy, seconded by Commissioner Bell, and unanimously carried, to allow two (2) ballots; and disallow three (3) ballots because two (2) voters voted in the wrong precinct and one (1) voter was not registered to vote.

Precinct Number 83B – Seven (7) Challenged Ballots – Motion by Commissioner Kennedy, seconded by Commissioner Bell, and unanimously carried, to allow seven (7) ballots.

Precinct Number 84 – Four (4) Challenge Ballots – Motion by Commissioner Kennedy, seconded by Commissioner Bell, and unanimously carried, to allow four (4) ballots.

Precinct Number 85 – Two (2) Challenged Ballot – Motion by Commissioner Kennedy, seconded by Commissioner Bell, and unanimously carried, to allow two (2) ballots.

Precinct Number 86 – Five (5) Challenged Ballots – Motion by Commissioner Kennedy, seconded by Commissioner Bell, and unanimously carried, to allow one (1) ballot; and disallow four (4) ballots because three (3) voters were not registered to vote and one (1) voter was declared incompetent.

Precinct Number 87A – Seven (7) Challenged Ballots – Motion by Commissioner Kennedy, seconded by Commissioner Bell, and unanimously carried, to allow five (5) ballots; and disallow two (2) ballots because the voters voted in the wrong precinct.

Precinct Number 87B – Two (2) Challenged Ballots – Motion by Commissioner Kennedy, seconded by Commissioner Bell, and unanimously carried, to allow two (2) ballots.

Precinct Number 88 – Ten (10) Challenged Ballots – Motion by Commissioner Kennedy, seconded by Commissioner Bell, and unanimously carried, to allow nine (9) ballots; and disallow one (1) ballot because the voter voted in the wrong precinct.

Precinct Number 90 – Three (3) Challenged Ballots – Motion by Commissioner Kennedy, seconded by Commissioner Bell, and unanimously carried, to allow three (3) ballots.

Precinct Number 91 – Three (3) Challenged Ballots – Motion by Commissioner Kennedy, seconded by Commissioner Bell, and unanimously carried, to allow two (2) ballots; and disallow one (1) ballot because the voter was not registered to vote.

Precinct Number 92 – Six (6) Challenged Ballots – Motion by Commissioner Kennedy, seconded by Commissioner Bell, and unanimously carried, to allow two (2) ballots; and disallow four (4) ballots because the voter voted in the wrong precinct.

Precinct Number 93 – No Challenge Ballots.

The Board of Canvassers took the two hundred thirty-seven (237) envelopes, opened and shuffled the inside envelopes. Note: One of the inside envelopes did not contain a ballot.

A motion was duly made by Commissioner Bell, seconded by Commissioner Kennedy, and unanimously carried to take the two hundred thirty-sixty (236) allowed Challenged Ballots (one hundred thirty-seven allowed ballots minus one empty envelope) to Room 123, County Clerk's Office – Record Room, to tabulate the Challenge Ballots by running them through the scanner at 11:45 A.M.

At 12:35 P.M, the Final Results with Challenged Ballots were declared and posted.

A motion was duly made by Commissioner Bell, seconded by Commissioner Kennedy, and unanimously carried to set the bond for a recount at three hundred dollars (\$300.00) certified check or cash.

Let the record show that the Canvass has been completed and the results have been officially declared as tabulated including the Challenge Ballots of the November 5, 2002 – General Election, on November 15, 2002 at 12:35 P.M.

The Board of Canvassers proceeded to seal the ballot envelopes and sign across the seal.

The Board of Canvassers unanimously agreed to recess at 12:45 P.M. until Wednesday, November 20, 2002 at 9:30 A.M.

GENERAL ELECTION – NOVEMBER 5, 2002

MEETINGS OF THE BOARD OF CANVASSERS

WEDNESDAY, NOVEMBER 20, 2002

PRESENT: MONONGALIA COUNTY COMMISSION MEMBERS – Asel Kennedy
and Robert Bell

DEPUTY CLERKS FROM THE COUNTY CLERK'S OFFICE – Betty
Tennant, Janet Lowe

DOMINION POST REPRESENTATIVE – Evelyn Ryan

The Board of Canvassers met at 9:30 o'clock A.M. on Wednesday, November 20, 2002, in the County Commission Meeting Room, of the Monongalia County Courthouse to certify the results of the November 5, 2002 General Election.

Betty Tennant, Deputy Clerk, Monongalia County Clerk's Office, advised the Board of Canvassers that there have been no requests for a recount within the forty-eight (48) hour time period following the declaration of results.

A motion was duly made by Commissioner Bell, seconded by Commissioner Kennedy, and unanimously carried to certify the results of the November 5, 2002 General Election.

The official certified results are as follows:

**NOVEMBER 5, 2002 GENERAL ELECTION
OFFICIALLY DECLARED RESULTS**

FOR THE OFFICE OF U.S. SENATOR

JAY WOLFE received	6,024
Six Thousand Twenty-Four	

JAY ROCKEFELLER received	10,937
Ten Thousand Nine Hundred Thirty-Seven	

FOR THE OFFICE OF U.S. HOUSE OF REPRESENTATIVES

ALAN B. MOLLOHAN received	12,965
Twelve Thousand Nine Hundred Sixty-Five	

FOR THE OFFICE OF 2ND SENATORIAL DISTRICT

LARRY J. EDGELL received	1,056
One Thousand Fifty-Six	

FOR THE OFFICE OF 13TH SENATORIAL DISTRICT

TONI TAMPOYA received	2,406
Two Thousand Four Hundred Six	

MIKE OLIVERIO received	9,835
Nine Thousand Eight Hundred Thirty-Five	

FOR THE OFFICE OF 14TH SENATORIAL DISTRICT

SARAH M. MINEAR received	1,693
One Thousand Six Hundred Ninety-Three	

JAMES A. BAUGHMAN received	1,156
One Thousand One Hundred Fifty-Six	

JOHN R. "RICK" BARTLETT received	1
One	

FOR THE OFFICE OF 5TH DELEGATE DISTRICT

DAVE PETHTEL received	228
Two Hundred Twenty-Eight	

DENZIL W. SLOAN received	11
Eleven	

FOR THE OFFICE OF 42ND DELEGATE DISTRICT

PAUL ELDER received One Hundred Seventy-Three	173
TOM COLEMAN received One Hundred Eighty-Nine	189

FOR THE OFFICE OF 43RD DELEGATE DISTRICT

CHARLES S. "CHUCK" MULLETT received Two Hundred Seventy-Five	275
SUSAN MAYERS received Two Hundred Twenty	220
RUSS SNYDER received One Hundred Sixty-Three	163
DONNA REID RENNER received Three Hundred Forty-Six	346
A. JAMES MANCHIN received Three Hundred Seventy-One	371
MIKE CAPUTO received Four Hundred Thirty-Eight	438

FOR THE OFFICE OF 44TH DELEGATE DISTRICT

CINDY FRICH received Seven Thousand Eight Hundred Seventy-Five	7,875
TOM O'NEILL received Six Thousand Seven Hundred Thirty-Three	6,733
PHIL CONLEY received Three Thousand Seven Hundred Thirty-One	3,731
EUGENE "GENE" CLAYPOLE received Seven Thousand Two Hundred Ninety-Five	7,295
BARBARA EVANS FLEISCHAUER received Eight Thousand Three Hundred Thirty-Two	8,332
NANCY J. HOUSTON received Nine Thousand Two Hundred Forty-Six	9,246
ROBERT D. "BOB" BEACH received Nine Thousand Three Hundred Eighty-Five	9,385

FOR THE OFFICE OF 20TH FAMILY COURT CIRCUIT

J. JEFFREY CULPEPPER received Nine Thousand Four Hundred Thirty-Eight	9,438
DAVID L. CAVENDER received Six Thousand Eight Hundred Eighty-Nine	6,889

FOR THE OFFICE OF COUNTY COMMISSIONER

JEFF RIFFLE received 7,507
Seven Thousand Five Hundred Seven

JOHN W. PYLES received 8,935
Eight Thousand Nine Hundred Thirty-Five

FOR THE OFFICE OF AMENDMENT NO. 1

FOR THE AMENDMENT received 9,979
Nine Thousand Nine Hundred Seventy-Nine

AGAINST THE AMENDMENT received 5,419
Five Thousand Four Hundred Nineteen

FOR THE OFFICE OF AMENDMENT NO. 2

FOR THE AMENDMENT received 8,911
Eight Thousand Nine Hundred Eleven

AGAINST THE AMENDMENT received 6,506
Six Thousand Five Hundred Six

TOTAL NUMBER VOTING 17,367

VOTING PERCENTAGE 37.16%

TOTAL REGISTERED VOTERS 46,736

The Board of Canvassers unanimously agreed to adjourn Sine Die at 9:36 o'clock A.M.


ROBERT BELL, Member


ASEL KENNEDY, Member

GENERAL ELECTION – NOVEMBER 5, 2002

MEETINGS OF THE BOARD OF CANVASSERS

WEDNESDAY, DECEMBER 18, 2002

**PRESENT: MONONGALIA COUNTY COMMISSION MEMBERS – Asel Kennedy
and Robert Bell**

MONONGALIA COUNTY CLERK – Michael A. Oliverio

**DEPUTY CLERKS FROM THE COUNTY CLERK’S OFFICE – Betty
Tennant, April Davies, Michael Mullins, Scott Tennant and Molly Goodwin**

**DEPUTY CLERK FROM THE CIRCUIT CLERK’S OFFICE – Sandy
(?) and Cheryl Kisner**

CANVASS ASSISTANT – Julie Oliverio

The Board of Canvassers met at 9:00 o’clock A.M. on Wednesday, December 18, 2002, at the Monongalia County Senior Center, for the purpose of determining the official votes received for Louis “Lou” Davis, Office of the U.S. House of Representatives (Write-In Candidate).

At the direction of the Secretary of State’s Office (the faxed letter is made part of the record), the envelopes of each precinct were unsealed and reviewed for votes received for Louis “Lou” Davis in the Office of the U.S. House of Representatives in the General Election – Tuesday, November 5, 2002. After the votes were determined envelopes of each precinct were resealed.

The results are as follows:

**MONONGALIA COUNTY
NOVEMBER 5, 2002
FINAL RESULTS**

**OFFICIAL WRITE-IN VOTES
ACCUMULATIVE TOTALS
NO. OF PRECINCTS 92 OUT OF 92**

**US HOUSE OF REPRESENTATIVES
1ST CONGRESSIONAL DISTRICT**

LOUIS “LOU” DAVIS

<u>PRECINCT #</u>	<u>WRITE IN TALLY</u>	<u>TOTAL VOTES RECEIVED</u>
1	0	0
2	0	0
3	0	0
4	0	0
5	0	0
6	0	0
7	0	0
8	0	0
9	0	0
10	0	0
12	0	0
13	0	0
14	0	0
15	0	0
16	0	0
17	0	0

PRECINCT #**WRITE IN TALLY****TOTAL VOTES
RECEIVED**

18	0	0
20	0	0
21	0	0
22	0	0
23	0	0
24	0	0
25	0	0
26	0	0
27	0	0
28	0	0
29	0	0
30	0	0
31	0	0
32	0	0
33	0	0
34	0	0
35	0	0
36	0	0
37	0	0
38A	0	0
38B	0	0
39	0	0
40	0	0
41	0	0
42	0	0
44	0	0
46	0	0
47	0	0
48	0	0
49	0	0
51	0	0
52	0	0
53	0	0
54	0	0
55	0	0
56	0	0
58	0	0
59	1	1
60	0	0
61A	0	0
61B	0	0
62A	0	0
62B	0	0
63	0	0
64	0	0
67	0	0
68	0	0
69	0	0
70	0	0
71	0	0
72	0	0

PRECINCT #

WRITE IN TALLY

TOTAL VOTES
RECEIVED

73	0	0
74	0	0
75	0	0
76	0	0
77A	0	0
77B	0	0
78A	0	0
78B	0	0
79A	0	0
79B	0	0
80	0	0
81	0	0
82	0	0
83A	0	0
83B	0	0
84	0	0
85	0	0
86	0	0
87A	0	0
87B	0	0
88	0	0
90	0	0
91	0	0
92	0	0
93	0	0

COMBINED TOTAL VOTES

1

The Board of Canvassers unanimously agreed to adjourn Sine Die at 11:00 o'clock A.M.


ROBERT BELL, Member


ASEL KENNEDY, Member



Secretary of State's Office
Building 1, Suite 157-K
1900 Kanawha Blvd., East
Charleston, WV 25305-0770

State of West Virginia
Joe Manchin, III
Secretary of State

Telephone: (304) 558-6000
Toll Free: 1-866-SOS-VOTE
Corporations: (304) 558-8000
FAX: (304) 558-0900
www.wvsos.com

December 17, 2002

Michael A. Oliverio
Monongalia County Clerk
243 High St.
Morgantown, WV 26505

Dear Mr. Oliverio:

This letter is a follow-up to our telephone conversation concerning the results of the election for the first congressional district. In reviewing the results that have been certified to our office from the counties we noticed that Monongalia County had not certified any results for Louis Davis for Congress.

You will need to determine how many votes were received for Mr. Davis in Monongalia County and certify those results to our office as soon as possible. This may require a review of the ballots to make this determination. If you must review the ballots again, be sure to secure them afterward in compliance with §3-6-9 of the West Virginia Code.

If you have any questions, please do not hesitate to contact me.

Sincerely,

Cindy Smith

Cindy Smith

Team Leader - Elections / Licensing Division

SUMMARY REPT-GROUP DETAIL

MONONGALIA COUNTY
GENERAL ELECTION
FINAL RESULTS

NOVEMBER 5, 2002

REPORT-EL45A PAGE 001

RUN DATE:11/15/02 12:27 PM

	TOTAL VOTES	%	ELECTION DAY	EARLY VOTING
PRECINCTS COUNTED (OF 93)	92	98.92		
REGISTERED VOTERS - TOTAL	46,736			
BALLOTS CAST - TOTAL	17,367		16,632	735
VOTER TURNOUT - TOTAL		37.16		
STRAIGHT PARTY TICKET				
(Vote For Not More Than) 1				
REPUBLICAN PARTY (REP)	1,337	33.85	1,286	51
DEMOCRATIC PARTY (DEM)	2,571	65.09	2,489	82
MOUNTAIN PARTY (MTN)	28	.71	28	0
CONSTITUTION PARTY (CON)	14	.35	14	0
U.S. SENATOR				
(Vote For Not More Than) 1				
JAY WOLFE (REP)	6,024	35.46	5,777	247
JAY ROCKEFELLER (DEM)	10,937	64.38	10,476	461
No Candidate Nominated	0		0	0
WRITE-IN.	27	.16	27	0
U.S. REPRESENTATIVE DISTRICT 1				
(Vote For Not More Than) 1				
No Candidate Nominated	43	.32	2	41
ALAN B. MOLLOHAN (DEM)	12,965	97.99	12,439	526
No Candidate Nominated	1	.01	1	0
WRITE-IN.	222	1.68	213	9
STATE SENATOR DISTRICT 2				
(Vote For Not More Than) 1				
No Candidate Nominated	5	.46	0	5
LARRY J. EDGELL (DEM)	1,056	97.96	1,031	25
No Candidate Nominated	0		0	0
WRITE-IN.	17	1.58	16	1
STATE SENATOR DISTRICT 13				
(Vote For Not More Than) 1				
TONI TAMPOYA (REP)	2,406	19.62	2,310	96
MIKE OLIVERIO (DEM)	9,835	80.18	9,378	457
No Candidate Nominated	0		0	0
WRITE-IN.	25	.20	25	0
STATE SENATOR DISTRICT 14				
(Vote For Not More Than) 1				
SARAH M. MINEAR (REP)	1,693	59.28	1,631	62
JAMES A. BAUGHMAN (DEM)	1,156	40.48	1,117	39
No Candidate Nominated	0		0	0
WRITE-IN.	7	.25	7	0

Robert Bell
and Kennedy

017

SUMMARY REPT-GROUP DETAIL

MONONGALIA COUNTY
GENERAL ELECTION
FINAL RESULTS

NOVEMBER 5, 2002

RUN DATE:11/15/02 12:27 PM

REPORT-EL45A

PAGE 002

	TOTAL VOTES	%	ELECTION DAY	EARLY VOTING
HOUSE OF DELEGATES DISTRICT 5				
(Vote For Not More Than) 1				
No Candidate Nominated	0		0	0
DAVE PETHTEL (DEM)	228	95.00	219	9
No Candidate Nominated	0		0	0
DENZIL W. SLOAN (CON)	11	4.58	11	0
WRITE-IN.	1	.42	1	0
HOUSE OF DELEGATES DISTRICT 42				
(Vote For Not More Than) 1				
PAUL ELDER (REP)	173	47.66	170	3
TOM COLEMAN (DEM).	189	52.07	187	2
No Candidate Nominated	0		0	0
WRITE-IN.	1	.28	1	0
HOUSE OF DELEGATES DISTRICT 43				
(Vote For Not More Than) 3				
CHARLES S. "Chuck" MULLET (REP)	275	15.16	264	11
SUSAN MAYERS (REP)	220	12.13	214	6
RUSS SNYDER (REP).	163	8.99	155	8
DONNA REID RENNER (DEM).	346	19.07	338	8
A. JAMES MANCHIN (DEM)	371	20.45	360	11
MIKE CAPUTO (DEM).	438	24.15	424	14
No Candidate Nominated	0		0	0
WRITE-IN.	1	.06	1	0
HOUSE OF DELEGATES DISTRICT 44				
(Vote For Not More Than) 4				
CINDY FRICH (REP).	7,875	14.95	7,566	309
TOM O'NEILL (REP).	6,733	12.78	6,463	270
PHIL CONLEY (REP).	3,731	7.08	3,585	146
No Candidate Nominated	2		2	0
EUGENE "Gene" CLAYPOLE (DEM)	7,295	13.85	6,971	324
BARBARA EVANS FLEISCHAUER (DEM)	8,332	15.82	7,981	351
NANCY J. HOUSTON (DEM)	9,246	17.55	8,901	345
ROBERT D. "Bob" BEACH (DEM)	9,385	17.82	9,023	362
No Candidate Nominated	2		2	0
WRITE-IN.	76	.14	74	2
FAMILY COURT JUDGE CIRCUIT 20				
(Vote For Not More Than) 1				
J. JEFFREY CULPEPPER (REP).	9,438	57.72	9,045	393
DAVID L. CAVENDER (DEM).	6,889	42.13	6,607	282
No Candidate Nominated	0		0	0
WRITE-IN.	24	.15	24	0

RUN DATE:11/15/02 12:27 PM

REPORT-EL45A PAGE 003

TOTAL VOTES % ELECTION DAY EARLY VOTING

COUNTY COMMISSIONER

(Vote For Not More Than) 1

JEFF RIFFLE (REP)	7,507	45.57	7,156	351
JOHN W. PYLES (DEM)	8,935	54.24	8,605	330
No Candidate Nominated	0		0	0
WRITE-IN.	32	.19	31	1

AMENDMENT NO. 1

(Vote For Not More Than) 1

FOR THE AMENDMENT.	9,979	64.81	9,520	459
AGAINST THE AMENDMENT	5,419	35.19	5,177	242

AMENDMENT NO. 2

(Vote For Not More Than) 1

FOR THE AMENDMENT.	8,911	57.80	8,509	402
AGAINST THE AMENDMENT	6,506	42.20	6,219	287

MONONGALIA COUNTY
NOVEMBER 5, 2002
FINAL RESULTS

RUN DATE: 11/15/02 01:08 PM

OFFICIAL WRITE-IN VOTES
ACCUMULATIVE TOTALS
NO. OF PRECINCTS 13 OUT OF 92

STATE SENATE
14TH SENATORIAL DISTRICT

JOHN R. "RICK" BARTLETT

<u>PRECINCT #</u>	<u>WRITE IN TALLY</u>	<u>TOTAL VOTES RECEIVED</u>
33	1	1
62A	0	0
38A	0	0
59	0	0
38B	0	0
60	0	0
37	0	0
61A	0	0
61B	0	0
62B	0	0
63	0	0
85	0	0
34	0	0
COMBINED TOTAL VOTES		<u>1</u>

**MONONGALIA COUNTY
NOVEMBER 5, 2002
FINAL RESULTS**

**PLEASE NOTE ALL RESULTS ARE IN
ES&S SEQUENCE ORDER NOT BY
PRECINCT NUMBER**

MONONGALIA COUNTY
NOVEMBER 5, 2002
FINAL RESULTS

RUN DATE:11/15/02 01:05 PM

11-20-02

ack

AB

R V T
E O O
G T T
I E A
S R L
T S
E
R
E
D
.....

0001	PRECINCT 40	256
0002	PRECINCT 42	405
0003	PRECINCT 93	6
0004	PRECINCT 41	177
0005	PRECINCT 44	631
0006	PRECINCT 47	512
0007	PRECINCT 51	320
0008	PRECINCT 52	429
0009	PRECINCT 53	340
0010	PRECINCT 54	422
0011	PRECINCT 55	426
0012	PRECINCT 58	185
0013	PRECINCT 64	357
0014	PRECINCT 67	581
0015	PRECINCT 1	770
0016	PRECINCT 2	689
0017	PRECINCT 3	586
0018	PRECINCT 4	670
0019	PRECINCT 5	539
0020	PRECINCT 6	338
0021	PRECINCT 7	430
0022	PRECINCT 8	789
0023	PRECINCT 9	294
0024	PRECINCT 10	434
0025	PRECINCT 12	710
0026	PRECINCT 13	748
0027	PRECINCT 14	500
0028	PRECINCT 15	245
0029	PRECINCT 16	502
0030	PRECINCT 17	630
0031	PRECINCT 18	756
0032	PRECINCT 20	475
0033	PRECINCT 21	625
0034	PRECINCT 22	373
0035	PRECINCT 23	547
0036	PRECINCT 24	619
0037	PRECINCT 25	526
0038	PRECINCT 26	329
0039	PRECINCT 27	332
0040	PRECINCT 28	380
0041	PRECINCT 29	416
0042	PRECINCT 30	276
0043	PRECINCT 31	839
0044	PRECINCT 32	551
0045	PRECINCT 35	599
0046	PRECINCT 36	444
0047	PRECINCT 39	479
0048	PRECINCT 46	374

MONONGALIA COUNTY
NOVEMBER 5, 2002
FINAL RESULTS

RUN DATE:11/15/02 01:05 PM

R V T
E O O
G T T
I E A
S R L
T S
E
R
E
D

(CONTINUED FROM PREVIOUS PAGE)

0049 PRECINCT 48	319
0050 PRECINCT 49	144
0051 PRECINCT 56	92
0052 PRECINCT 68	730
0053 PRECINCT 69	505
0054 PRECINCT 70	578
0055 PRECINCT 71	595
0056 PRECINCT 72	405
0057 PRECINCT 73	566
0058 PRECINCT 74	472
0059 PRECINCT 75	282
0060 PRECINCT 76	222
0061 PRECINCT 77A	696
0062 PRECINCT 77B	652
0063 PRECINCT 78A	647
0064 PRECINCT 78B	442
0065 PRECINCT 79A	558
0066 PRECINCT 79B	683
0067 PRECINCT 80	532
0068 PRECINCT 81	524
0069 PRECINCT 82	710
0070 PRECINCT 83A	607
0071 PRECINCT 83B	593
0072 PRECINCT 84	490
0073 PRECINCT 86	845
0074 PRECINCT 87A	513
0075 PRECINCT 87B	436
0076 PRECINCT 88	865
0077 PRECINCT 90	362
0078 PRECINCT 91	1013
0079 PRECINCT 92	546
0080 PRECINCT 62A	496
0081 PRECINCT 62B	460
0082 PRECINCT 59	731
0083 PRECINCT 33	856
0084 PRECINCT 34	637
0085 PRECINCT 37	566
0086 PRECINCT 38A	735
0087 PRECINCT 38B	641
0088 PRECINCT 60	517
0089 PRECINCT 61A	576
0090 PRECINCT 61B	505
0091 PRECINCT 63	386
0092 PRECINCT 85	145
0093 ABSENTEE	6

CANDIDATE TOTALS 46742

623

MONONGALIA COUNTY
NOVEMBER 5, 2002
FINAL RESULTS

RUN DATE:11/15/02 01:06 PM

B C T
A A O
L S T
L T A
O L
T
S

0001 PRECINCT 40	102
0002 PRECINCT 42	165
0003 PRECINCT 93	4
0004 PRECINCT 41	67
0005 PRECINCT 44	228
0006 PRECINCT 47	188
0007 PRECINCT 51	117
0008 PRECINCT 52	178
0009 PRECINCT 53	106
0010 PRECINCT 54	147
0011 PRECINCT 55	169
0012 PRECINCT 58	78
0013 PRECINCT 64	119
0014 PRECINCT 67	233
0015 PRECINCT 1	317
0016 PRECINCT 2	291
0017 PRECINCT 3	266
0018 PRECINCT 4	336
0019 PRECINCT 5	254
0020 PRECINCT 6	87
0021 PRECINCT 7	103
0022 PRECINCT 8	332
0023 PRECINCT 9	105
0024 PRECINCT 10	31
0025 PRECINCT 12	63
0026 PRECINCT 13	121
0027 PRECINCT 14	131
0028 PRECINCT 15	78
0029 PRECINCT 16	191
0030 PRECINCT 17	136
0031 PRECINCT 18	33
0032 PRECINCT 20	66
0033 PRECINCT 21	115
0034 PRECINCT 22	40
0035 PRECINCT 23	271
0036 PRECINCT 24	316
0037 PRECINCT 25	216
0038 PRECINCT 26	168
0039 PRECINCT 27	204
0040 PRECINCT 28	207
0041 PRECINCT 29	169
0042 PRECINCT 30	126
0043 PRECINCT 31	356
0044 PRECINCT 32	161
0045 PRECINCT 35	162
0046 PRECINCT 36	148
0047 PRECINCT 39	177
0048 PRECINCT 46	107
0049 PRECINCT 48	90
0050 PRECINCT 49	61
0051 PRECINCT 56	37

MONONGALIA COUNTY
NOVEMBER 5, 2002
FINAL RESULTS

RUN DATE:11/15/02 01:06 PM

B C T
A A O
L S T
L T A
O L
T
S

(CONTINUED FROM PREVIOUS PAGE)

0052 PRECINCT 68	266
0053 PRECINCT 69	196
0054 PRECINCT 70	204
0055 PRECINCT 71	236
0056 PRECINCT 72	151
0057 PRECINCT 73	207
0058 PRECINCT 74	154
0059 PRECINCT 75	128
0060 PRECINCT 76	57
0061 PRECINCT 77A	333
0062 PRECINCT 77B	318
0063 PRECINCT 78A	297
0064 PRECINCT 78B	200
0065 PRECINCT 79A	260
0066 PRECINCT 79B	315
0067 PRECINCT 80	266
0068 PRECINCT 81	259
0069 PRECINCT 82	282
0070 PRECINCT 83A	221
0071 PRECINCT 83B	221
0072 PRECINCT 84	165
0073 PRECINCT 86	345
0074 PRECINCT 87A	16
0075 PRECINCT 87B	146
0076 PRECINCT 88	293
0077 PRECINCT 90	185
0078 PRECINCT 91	363
0079 PRECINCT 92	250
0080 PRECINCT 62A	202
0081 PRECINCT 62B	183
0082 PRECINCT 59	345
0083 PRECINCT 33	300
0084 PRECINCT 34	249
0085 PRECINCT 37	211
0086 PRECINCT 38A	349
0087 PRECINCT 38B	299
0088 PRECINCT 60	208
0089 PRECINCT 61A	274
0090 PRECINCT 61B	224
0091 PRECINCT 63	139
0092 PRECINCT 85	77
0093 ABSENTEE	0

CANDIDATE TOTALS 17367

MONONGALIA COUNTY
 NOVEMBER 5, 2002
 FINAL RESULTS

RUN DATE:11/15/02 01:06 PM

STRAIGHT PARTY TICKET

(Vote For Not More Than) 1

	R P E A P R U T B Y L I C A N (REP)	D P E A M R O T C Y R A T I C (DEM)	C P O A N R S T T Y O A U R N T T Y A I N (MTN)	O I T U I O N (CON)
0001 PRECINCT 40	10	12	0	0
0002 PRECINCT 42	13	38	0	2
0003 PRECINCT 93	0	1	0	0
0004 PRECINCT 41	5	12	0	0
0005 PRECINCT 44	15	47	0	1
0006 PRECINCT 47	5	61	0	0
0007 PRECINCT 51	10	27	0	0
0008 PRECINCT 52	9	41	1	0
0009 PRECINCT 53	12	20	0	0
0010 PRECINCT 54	14	31	0	0
0011 PRECINCT 55	16	23	0	0
0012 PRECINCT 58	3	7	0	0
0013 PRECINCT 64	7	34	0	0
0014 PRECINCT 67	12	53	1	0
0015 PRECINCT 1	15	51	0	0
0016 PRECINCT 2	27	42	0	0
0017 PRECINCT 3	25	37	0	0
0018 PRECINCT 4	19	43	0	0
0019 PRECINCT 5	4	33	1	0
0020 PRECINCT 6	2	15	1	0
0021 PRECINCT 7	9	22	0	0
0022 PRECINCT 8	20	53	3	0
0023 PRECINCT 9	7	23	0	0
0024 PRECINCT 10	2	7	0	0
0025 PRECINCT 12	2	10	0	0
0026 PRECINCT 13	9	22	0	0
0027 PRECINCT 14	8	24	2	1
0028 PRECINCT 15	2	13	0	0
0029 PRECINCT 16	12	23	0	0
0030 PRECINCT 17	7	20	0	0
0031 PRECINCT 18	1	0	2	0
0032 PRECINCT 20	10	8	0	0
0033 PRECINCT 21	9	8	0	0
0034 PRECINCT 22	2	11	0	1
0035 PRECINCT 23	10	40	0	0
0036 PRECINCT 24	23	29	0	0
0037 PRECINCT 25	6	43	0	0
0038 PRECINCT 26	6	18	0	0
0039 PRECINCT 27	12	24	0	0
0040 PRECINCT 28	12	17	0	0
0041 PRECINCT 29	7	25	0	1
0042 PRECINCT 30	6	23	0	0
0043 PRECINCT 31	18	76	1	0
0044 PRECINCT 32	19	21	0	0

MONONGALIA COUNTY
NOVEMBER 5, 2002
FINAL RESULTS

RUN DATE:11/15/02 01:06 PM

STRAIGHT PARTY TICKET

(Vote For Not More Than) 1

R P D P C P
 E A E A O A
 P R M R N R
 U T O T M P S T
 B Y C Y O A T Y
 L R U R I T
 I A N T U
 C T A T I
 A I I O
 N C N N
 (REP) (DEM) (MTN) (CON)

(CONTINUED FROM PREVIOUS PAGE)

0045	PRECINCT 35	17	19	0	0
0046	PRECINCT 36	19	22	0	1
0047	PRECINCT 39	9	27	0	0
0048	PRECINCT 46	13	35	0	0
0049	PRECINCT 48	6	33	1	0
0050	PRECINCT 49	1	14	0	0
0051	PRECINCT 56	5	8	0	0
0052	PRECINCT 68	27	28	0	0
0053	PRECINCT 69	19	42	0	0
0054	PRECINCT 70	10	29	0	0
0055	PRECINCT 71	25	38	1	0
0056	PRECINCT 72	10	20	0	0
0057	PRECINCT 73	9	45	0	0
0058	PRECINCT 74	9	39	0	0
0059	PRECINCT 75	5	15	1	0
0060	PRECINCT 76	8	6	0	0
0061	PRECINCT 77A	26	30	1	0
0062	PRECINCT 77B	25	30	0	0
0063	PRECINCT 78A	24	21	0	0
0064	PRECINCT 78B	17	17	1	0
0065	PRECINCT 79A	34	19	0	0
0066	PRECINCT 79B	35	18	0	0
0067	PRECINCT 80	31	34	0	0
0068	PRECINCT 81	19	43	0	1
0069	PRECINCT 82	30	36	0	0
0070	PRECINCT 83A	24	30	0	0
0071	PRECINCT 83B	33	28	0	0
0072	PRECINCT 84	9	9	0	0
0073	PRECINCT 86	28	52	0	0
0074	PRECINCT 87A	1	0	0	0
0075	PRECINCT 87B	6	13	0	0
0076	PRECINCT 88	19	40	0	0
0077	PRECINCT 90	9	16	0	0
0078	PRECINCT 91	26	42	0	0
0079	PRECINCT 92	18	44	0	0
0080	PRECINCT 62A	31	31	1	0
0081	PRECINCT 62B	19	28	0	0
0082	PRECINCT 59	32	61	2	0
0083	PRECINCT 33	17	49	2	1
0084	PRECINCT 34	25	44	1	1
0085	PRECINCT 37	27	31	0	1
0086	PRECINCT 38A	26	44	0	0
0087	PRECINCT 38B	25	42	0	0
0088	PRECINCT 60	21	19	0	0
0089	PRECINCT 61A	24	27	2	1

627

MONONGALIA COUNTY
NOVEMBER 5, 2002
FINAL RESULTS

RUN DATE:11/15/02 01:06 PM

STRAIGHT PARTY TICKET

(Vote For Not More Than) 1

	R P E A P R U T B Y L I C A N (REP)	D P E A M R O T C Y R A I C (DEM)	C P O A N R S T M P O A U R N T T Y A I N (MTN)	O A I T U I O N (CON)
(CONTINUED FROM PREVIOUS PAGE)				
0090 PRECINCT 61B	18	33	1	1
0091 PRECINCT 63	17	20	2	1
0092 PRECINCT 85	7	12	0	0
0093 ABSENTEE	0	0	0	0
CANDIDATE TOTALS	1337	2571	28	14
CANDIDATE PERCENT	33.84	65.08	.70	.35

MONONGALIA COUNTY
NOVEMBER 5, 2002
FINAL RESULTS

RUN DATE:11/15/02 01:08 PM

U.S. SENATOR

(Vote For Not More Than) 1

J R
A O
Y C N C N
K o a o W
E n m R
F d i I
J W E i n T
A O L d a E
Y L L a t -
F E t e I
E R e d N
(REP) (DEM) (NON)

0001	PRECINCT 40	28	73	0	0
0002	PRECINCT 42	57	106	0	0
0003	PRECINCT 93	2	2	0	0
0004	PRECINCT 41	29	37	0	0
0005	PRECINCT 44	62	160	0	0
0006	PRECINCT 47	59	123	0	0
0007	PRECINCT 51	33	79	0	1
0008	PRECINCT 52	60	116	0	0
0009	PRECINCT 53	35	66	0	2
0010	PRECINCT 54	60	84	0	0
0011	PRECINCT 55	64	96	0	0
0012	PRECINCT 58	32	44	0	0
0013	PRECINCT 64	33	85	0	0
0014	PRECINCT 67	74	154	0	1
0015	PRECINCT 1	101	212	0	0
0016	PRECINCT 2	75	208	0	1
0017	PRECINCT 3	76	181	0	1
0018	PRECINCT 4	82	245	0	0
0019	PRECINCT 5	48	196	0	1
0020	PRECINCT 6	16	68	0	0
0021	PRECINCT 7	24	78	0	0
0022	PRECINCT 8	89	238	0	0
0023	PRECINCT 9	33	70	0	0
0024	PRECINCT 10	7	24	0	0
0025	PRECINCT 12	20	43	0	0
0026	PRECINCT 13	34	84	0	0
0027	PRECINCT 14	23	105	0	0
0028	PRECINCT 15	20	54	0	0
0029	PRECINCT 16	58	128	0	0
0030	PRECINCT 17	33	101	0	0
0031	PRECINCT 18	13	17	0	1
0032	PRECINCT 20	20	46	0	0
0033	PRECINCT 21	33	78	0	0
0034	PRECINCT 22	10	30	0	0
0035	PRECINCT 23	93	169	0	0
0036	PRECINCT 24	108	197	0	0
0037	PRECINCT 25	55	150	0	0
0038	PRECINCT 26	67	95	0	0
0039	PRECINCT 27	77	120	0	0
0040	PRECINCT 28	73	124	0	1
0041	PRECINCT 29	52	110	0	0
0042	PRECINCT 30	35	89	0	0
0043	PRECINCT 31	81	267	0	0
0044	PRECINCT 32	66	87	0	0
0045	PRECINCT 35	60	100	0	1

MONONGALIA COUNTY
 NOVEMBER 5, 2002
 FINAL RESULTS

RUN DATE:11/15/02 01:08 PM

U.S. SENATOR

(Vote For Not More Than) 1

J R
 A O
 Y C N C N
 K o a o W
 E n m R
 F d i I
 J W E i n T
 A O L d a E
 Y L L a t
 F E t e I
 E R e d N
 (REP) (DEM) (NON)

(CONTINUED FROM PREVIOUS PAGE)

0046	PRECINCT 36	46	98	0	1
0047	PRECINCT 39	60	113	0	1
0048	PRECINCT 46	37	68	0	0
0049	PRECINCT 48	18	72	0	0
0050	PRECINCT 49	20	39	0	0
0051	PRECINCT 56	9	28	0	0
0052	PRECINCT 68	111	147	0	0
0053	PRECINCT 69	62	133	0	0
0054	PRECINCT 70	61	140	0	0
0055	PRECINCT 71	84	147	0	0
0056	PRECINCT 72	39	107	0	0
0057	PRECINCT 73	58	149	0	0
0058	PRECINCT 74	40	111	0	0
0059	PRECINCT 75	40	87	0	0
0060	PRECINCT 76	21	35	0	0
0061	PRECINCT 77A	138	188	0	1
0062	PRECINCT 77B	142	171	0	0
0063	PRECINCT 78A	116	174	0	2
0064	PRECINCT 78B	81	113	0	1
0065	PRECINCT 79A	131	121	0	1
0066	PRECINCT 79B	145	162	0	0
0067	PRECINCT 80	125	137	0	1
0068	PRECINCT 81	91	164	0	0
0069	PRECINCT 82	123	152	0	1
0070	PRECINCT 83A	77	144	0	0
0071	PRECINCT 83B	82	133	0	0
0072	PRECINCT 84	67	97	0	0
0073	PRECINCT 86	108	234	0	0
0074	PRECINCT 87A	9	7	0	0
0075	PRECINCT 87B	47	95	0	0
0076	PRECINCT 88	100	185	0	0
0077	PRECINCT 90	62	118	0	2
0078	PRECINCT 91	142	212	0	0
0079	PRECINCT 92	69	171	0	2
0080	PRECINCT 62A	95	103	0	1
0081	PRECINCT 62B	77	103	0	0
0082	PRECINCT 59	145	194	0	1
0083	PRECINCT 33	108	186	0	0
0084	PRECINCT 34	102	144	0	0
0085	PRECINCT 37	95	112	0	1
0086	PRECINCT 38A	159	183	0	1
0087	PRECINCT 38B	107	184	0	0
0088	PRECINCT 60	74	130	0	0
0089	PRECINCT 61A	118	150	0	0
0090	PRECINCT 61B	86	132	0	0
0091	PRECINCT 63	54	82	0	0

MONONGALIA COUNTY
 NOVEMBER 5, 2002
 FINAL RESULTS

RUN DATE:11/15/02 01:08 PM

U.S. SENATOR

(Vote For Not More Than) 1

J R
 A O
 Y C N C N
 K o a o W
 E n m R
 F d i I
 J W E i n T
 A O L d a E
 Y L L a t .
 F E t e I
 E R e d N
 (REP) (DEM) (NON)

(CONTINUED FROM PREVIOUS PAGE)

0092 PRECINCT 85	33	43	0	0
0093 ABSENTEE	0	0	0	0
CANDIDATE TOTALS	6024	10937		27
CANDIDATE PERCENT	35.46	64.38		.15

MONONGALIA COUNTY
NOVEMBER 5, 2002
FINAL RESULTS

RUN DATE:11/15/02 01:08 PM

U.S. REPRESENTATIVE DISTRICT 1

(Vote For Not More Than) 1

	N C N	N C N		
	o a o	A B M	o a o	W
	n m	L . O	n m	R
	d i	A L	d i	I
	i n	N L	i n	T
	d a	O	d a	E
	a t	H	a t	-
	t e	A	t e	I
	e d	N	e d	N
		(DEM)		(NON)

0001 PRECINCT 40	1	86	0	0
0002 PRECINCT 42	0	144	0	1
0003 PRECINCT 93	0	4	0	0
0004 PRECINCT 41	0	54	0	2
0005 PRECINCT 44	0	186	0	1
0006 PRECINCT 47	0	159	0	1
0007 PRECINCT 51	0	92	0	1
0008 PRECINCT 52	0	150	0	1
0009 PRECINCT 53	2	81	0	2
0010 PRECINCT 54	0	109	0	0
0011 PRECINCT 55	2	110	0	2
0012 PRECINCT 58	1	53	0	0
0013 PRECINCT 64	1	102	0	0
0014 PRECINCT 67	0	189	0	4
0015 PRECINCT 1	1	240	0	1
0016 PRECINCT 2	0	207	0	4
0017 PRECINCT 3	5	185	0	3
0018 PRECINCT 4	1	253	0	5
0019 PRECINCT 5	0	193	0	5
0020 PRECINCT 6	1	68	0	1
0021 PRECINCT 7	0	79	0	3
0022 PRECINCT 8	3	251	0	0
0023 PRECINCT 9	0	84	0	2
0024 PRECINCT 10	0	25	0	0
0025 PRECINCT 12	0	47	0	1
0026 PRECINCT 13	1	91	0	1
0027 PRECINCT 14	0	103	0	3
0028 PRECINCT 15	0	59	0	0
0029 PRECINCT 16	0	147	0	3
0030 PRECINCT 17	0	112	0	2
0031 PRECINCT 18	0	25	0	1
0032 PRECINCT 20	0	48	0	1
0033 PRECINCT 21	0	83	0	4
0034 PRECINCT 22	0	36	0	0
0035 PRECINCT 23	0	189	0	3
0036 PRECINCT 24	0	229	0	3
0037 PRECINCT 25	1	176	0	1
0038 PRECINCT 26	0	115	0	0
0039 PRECINCT 27	2	146	0	3
0040 PRECINCT 28	0	157	0	2
0041 PRECINCT 29	1	136	0	0
0042 PRECINCT 30	0	102	0	2
0043 PRECINCT 31	0	286	0	2
0044 PRECINCT 32	0	118	0	0
0045 PRECINCT 35	0	119	0	4
0046 PRECINCT 36	0	105	0	3
0047 PRECINCT 39	0	135	0	5

MONONGALIA COUNTY
NOVEMBER 5, 2002
FINAL RESULTS

RUN DATE:11/15/02 01:08 PM

U.S. REPRESENTATIVE DISTRICT 1

(Vote For Not More Than) 1

	N C N	A B M	N C N	W
	o a o	L . O	o a o	R
	n m	A L	n m	I
	d i	L	d i	T
	i n	N L	i n	E
	d a	O	d a	
	a t	H	a t	
	t e	A	t e	I
	e d	N	e d	N
		(DEM)		(NON)
	-----	-----	-----	-----
0048 PRECINCT 46	0	76	0	0
0049 PRECINCT 48	0	79	0	0
0050 PRECINCT 49	0	47	0	2
0051 PRECINCT 56	0	29	0	0
0052 PRECINCT 68	0	188	0	2
0053 PRECINCT 69	1	156	0	2
0054 PRECINCT 70	0	163	0	4
0055 PRECINCT 71	0	172	0	4
0056 PRECINCT 72	2	113	0	1
0057 PRECINCT 73	1	168	0	1
0058 PRECINCT 74	1	121	0	3
0059 PRECINCT 75	0	94	0	1
0060 PRECINCT 76	1	43	0	1
0061 PRECINCT 77A	0	240	0	6
0062 PRECINCT 77B	0	233	0	7
0063 PRECINCT 78A	0	208	1	7
0064 PRECINCT 78B	0	145	0	0
0065 PRECINCT 79A	0	158	0	6
0066 PRECINCT 79B	2	222	0	7
0067 PRECINCT 80	1	182	0	0
0068 PRECINCT 81	0	179	0	8
0069 PRECINCT 82	0	193	0	2
0070 PRECINCT 83A	0	165	0	0
0071 PRECINCT 83B	0	171	0	3
0072 PRECINCT 84	0	114	0	6
0073 PRECINCT 86	1	265	0	2
0074 PRECINCT 87A	0	13	0	0
0075 PRECINCT 87B	0	106	0	2
0076 PRECINCT 88	1	205	0	6
0077 PRECINCT 90	0	129	0	4
0078 PRECINCT 91	1	271	0	7
0079 PRECINCT 92	1	188	0	3
0080 PRECINCT 62A	1	143	0	1
0081 PRECINCT 62B	0	141	0	3
0082 PRECINCT 59	0	247	0	4
0083 PRECINCT 33	0	238	0	7
0084 PRECINCT 34	1	184	0	3
0085 PRECINCT 37	1	154	0	4
0086 PRECINCT 38A	0	249	0	5
0087 PRECINCT 38B	0	221	0	1
0088 PRECINCT 60	2	159	0	3
0089 PRECINCT 61A	2	197	0	7
0090 PRECINCT 61B	0	165	0	4
0091 PRECINCT 63	0	107	0	0
0092 PRECINCT 85	0	56	0	0
0093 ABSENTEE	0	0	0	0
CANDIDATE TOTALS	43	12965	1	222
CANDIDATE PERCENT	.32	97.98		1.67

(CONTINUED FROM PREVIOUS PAGE)

633

MONONGALIA COUNTY
 NOVEMBER 5, 2002
 FINAL RESULTS

RUN DATE:11/15/02 01:08 PM

STATE SENATOR DISTRICT 2

(Vote For Not More Than) 1

	N C N	N C N	W	
	o a o	o a o		R
	n m	n m		I
	d i	d i		T
	L J E	L J E		E
	A . D	A . D		
	d a	d a		
	R G	R G		
	a t	a t		
	R E	R E		
	t e	t e		I
	Y L	Y L		N
	e d	e d		
	(DEM)	(DEM)		(NON)
	-----	-----		-----
0001 PRECINCT 40	1	70	0	0
0002 PRECINCT 42	0	119	0	4
0003 PRECINCT 93	0	2	0	0
0004 PRECINCT 41	0	47	0	2
0005 PRECINCT 44	0	169	0	2
0006 PRECINCT 47	0	142	0	1
0007 PRECINCT 51	0	78	0	1
0008 PRECINCT 52	0	136	0	0
0009 PRECINCT 53	2	60	0	2
0010 PRECINCT 54	0	96	0	1
0011 PRECINCT 55	2	92	0	4
0012 PRECINCT 58	0	45	0	0
0093 ABSENTEE	0	0	0	0
CANDIDATE TOTALS	5	1056		17
CANDIDATE PERCENT	.46	97.95		1.57

MONONGALIA COUNTY
NOVEMBER 5, 2002
FINAL RESULTS

RUN DATE:11/15/02 01:09 PM

STATE SENATOR DISTRICT 13

(Vote For Not More Than) 1

NCN
 MO oao W
 TT IL nm R
 OA KI di I
 NM EV in T
 IP E da E
 O R at .
 Y I te I
 A O ed N
 (REP) (DEM) (NON)

0013	PRECINCT 64	12	105	0	0
0014	PRECINCT 67	44	182	0	1
0015	PRECINCT 1	54	254	0	0
0016	PRECINCT 2	47	226	0	2
0017	PRECINCT 3	48	198	0	3
0018	PRECINCT 4	47	268	0	1
0019	PRECINCT 5	30	203	0	3
0020	PRECINCT 6	11	68	0	0
0021	PRECINCT 7	14	83	0	0
0022	PRECINCT 8	52	267	0	1
0023	PRECINCT 9	20	79	0	0
0024	PRECINCT 10	9	21	0	0
0025	PRECINCT 12	15	45	0	0
0026	PRECINCT 13	22	94	0	0
0027	PRECINCT 14	15	106	0	3
0028	PRECINCT 15	16	58	0	0
0029	PRECINCT 16	42	141	0	0
0030	PRECINCT 17	22	108	0	0
0031	PRECINCT 18	10	21	0	0
0032	PRECINCT 20	18	47	0	0
0033	PRECINCT 21	23	87	0	0
0034	PRECINCT 22	10	29	0	0
0035	PRECINCT 23	39	219	0	1
0036	PRECINCT 24	61	250	0	0
0037	PRECINCT 25	29	180	0	0
0038	PRECINCT 26	35	129	0	0
0039	PRECINCT 27	33	165	0	1
0040	PRECINCT 28	30	169	0	0
0041	PRECINCT 29	27	138	0	0
0042	PRECINCT 30	12	109	0	1
0043	PRECINCT 31	51	285	0	1
0044	PRECINCT 32	35	118	0	0
0045	PRECINCT 35	37	120	0	0
0046	PRECINCT 36	28	117	0	0
0047	PRECINCT 39	29	139	0	0
0048	PRECINCT 46	24	78	0	0
0049	PRECINCT 48	11	78	0	0
0050	PRECINCT 49	8	51	0	0
0051	PRECINCT 56	6	30	0	0
0052	PRECINCT 68	65	193	0	2
0053	PRECINCT 69	40	154	0	0
0054	PRECINCT 70	32	168	0	0
0055	PRECINCT 71	44	185	0	0
0056	PRECINCT 72	26	114	0	0
0057	PRECINCT 73	24	175	0	1
0058	PRECINCT 74	24	124	0	0
0059	PRECINCT 75	21	102	0	0

635

MONONGALIA COUNTY
NOVEMBER 5, 2002
FINAL RESULTS

RUN DATE:11/15/02 01:09 PM

STATE SENATOR DISTRICT 13

(Vote For Not More Than) 1

T T M O N C N
 O A I L o a o W
 N M E V n m R
 I P E d i n I
 O R a t T
 Y I t e E
 A O e d I
 (REP) (DEM) (NON)

(CONTINUED FROM PREVIOUS PAGE)

0060 PRECINCT 76	13	41	0	0
0061 PRECINCT 77A	79	238	0	1
0062 PRECINCT 77B	72	229	0	0
0063 PRECINCT 78A	66	218	0	1
0064 PRECINCT 78B	53	134	0	0
0065 PRECINCT 79A	79	169	0	0
0066 PRECINCT 79B	78	233	0	0
0067 PRECINCT 80	69	187	0	0
0068 PRECINCT 81	52	202	0	0
0069 PRECINCT 82	76	194	0	0
0070 PRECINCT 83A	54	159	0	0
0071 PRECINCT 83B	44	168	0	0
0072 PRECINCT 84	24	131	0	0
0073 PRECINCT 86	63	276	0	0
0074 PRECINCT 87A	3	13	0	0
0075 PRECINCT 87B	27	113	0	0
0076 PRECINCT 88	66	217	0	0
0077 PRECINCT 90	26	156	0	0
0078 PRECINCT 91	69	276	0	1
0079 PRECINCT 92	41	201	0	1
0093 ABSENTEE	0	0	0	0
CANDIDATE TOTALS	2406	9835		25
CANDIDATE PERCENT	19.61	80.18		.20

MONONGALIA COUNTY
 NOVEMBER 5, 2002
 FINAL RESULTS

RUN DATE:11/15/02 01:10 PM

STATE SENATOR DISTRICT 14

(Vote For Not More Than) 1

	J A B A S M M A R H A R (REP)	N C N o A M U I E G N S H M A N (DEM)	W R I T E - I N (NON)
0080 PRECINCT 62A	119	73	0
0081 PRECINCT 62B	111	68	0
0082 PRECINCT 59	197	135	0
0083 PRECINCT 33	167	103	0
0084 PRECINCT 34	125	105	0
0085 PRECINCT 37	116	80	0
0086 PRECINCT 38A	199	120	0
0087 PRECINCT 38B	151	124	0
0088 PRECINCT 60	114	80	0
0089 PRECINCT 61A	159	101	0
0090 PRECINCT 61B	122	86	0
0091 PRECINCT 63	71	57	0
0092 PRECINCT 85	42	24	0
0093 ABSENTEE	0	0	0
CANDIDATE TOTALS	1693	1156	7
CANDIDATE PERCENT	59.27	40.47	.24

MONONGALIA COUNTY
NOVEMBER 5, 2002
FINAL RESULTS

RUN DATE: 11/15/02 01:08 PM

OFFICIAL WRITE-IN VOTES
ACCUMULATIVE TOTALS
NO. OF PRECINCTS 13 OUT OF 92

STATE SENATE
14TH SENATORIAL DISTRICT

JOHN R. "RICK" BARTLETT

<u>PRECINCT #</u>	<u>WRITE IN TALLY</u>	<u>TOTAL VOTES RECEIVED</u>
33	1	1
62A	0	0
38A	0	0
59	0	0
38B	0	0
60	0	0
37	0	0
61A	0	0
61B	0	0
62B	0	0
63	0	0
85	0	0
34	0	0
COMBINED TOTAL VOTES		<u>1</u>

MONONGALIA COUNTY
NOVEMBER 5, 2002
FINAL RESULTS

RUN DATE:11/15/02 01:11 PM

HOUSE OF DELEGATES DISTRICT 5

(Vote For Not More Than) 1

	N C N o a o n m D P d i A E i n V T d a E H a t T t e E e d L (DEM)	N C N o a o n m d i D W S i n E . L d a N O a t Z A t e I N e d L (CON)	W R I T E - I N (NON)
0001 PRECINCT 40	0	80	5
0002 PRECINCT 42	0	148	6
0093 ABSENTEE	0	0	0
CANDIDATE TOTALS	228	11	1
CANDIDATE PERCENT	95.00	4.58	.41

639

MONONGALIA COUNTY
NOVEMBER 5, 2002
FINAL RESULTS

RUN DATE:11/15/02 01:11 PM

HOUSE OF DELEGATES DISTRICT 42

(Vote For Not More Than) 1

	P E A L U D L E R (REP)	M L E M A N (DEM)	N C N o a o n m d i i n d a t e d N	W R I T E - I N (NON)
0080 PRECINCT 62A	93	94	0	0
0081 PRECINCT 62B	80	95	0	1
0093 ABSENTEE	0	0	0	0
CANDIDATE TOTALS	173	189		1
CANDIDATE PERCENT	47.65	52.06		.27

MONONGALIA COUNTY
NOVEMBER 5, 2002
FINAL RESULTS

RUN DATE:11/15/02 01:12 PM

HOUSE OF DELEGATES DISTRICT 43

(Vote For Not More Than) 3

	C S M H . U A L R " L L C E E h T S u c k " (REP) -----	S M U A S Y A E N R S (REP) -----	R S U N S Y S D E R (REP) -----	D R R O E E N I N N D N A E R (DEM) -----	A J M . A A M N E C S H I N (DEM) -----	M C I A K P E U T O (DEM) -----	N C N o a o n m d i i n d a a t t e e d -----	W R I T E I N (NON) -----
0003 PRECINCT 93	1	0	0	1	3	3	0	0
0013 PRECINCT 64	38	26	20	65	76	82	0	0
0014 PRECINCT 67	70	56	46	130	136	172	0	0
0082 PRECINCT 59	166	138	97	150	156	181	0	1
0093 ABSENTEE	0	0	0	0	0	0	0	0
CANDIDATE TOTALS	275	220	163	346	371	438		1
CANDIDATE PERCENT	15.15	12.12	8.98	19.07	20.45	24.14		.05

MONONGALIA COUNTY
NOVEMBER 5, 2002
FINAL RESULTS

RUN DATE:11/15/02 01:12 PM

HOUSE OF DELEGATES DISTRICT 44

(Vote For Not More Than) 4

B E F A V L N C N R A E N C N o a o E " C B N I R D B o a o W n m U G L A S S N J H O . E n m R d i G e A R C A . O B A d i I C F M N P C H O i n E n Y A H N U E " C i n T I R E I N d a N e P A C S R B H d a E N I I L L a t E " O U Y T T o a t - D C L E t e L E R O b t e I Y H L Y e d E R N " e d N (REP) (REP) (REP) (DEM) (DEM) (DEM) (DEM) (NON)										
0004 PRECINCT 41	34	25	21	0	36	29	28	49	0	0
0005 PRECINCT 44	106	71	41	0	144	122	131	142	0	4
0006 PRECINCT 47	67	64	32	0	122	117	122	125	0	0
0007 PRECINCT 51	41	38	27	0	64	64	61	91	0	0
0008 PRECINCT 52	70	44	29	0	96	93	93	143	0	1
0009 PRECINCT 53	49	36	25	0	62	54	52	76	0	3
0010 PRECINCT 54	68	57	43	0	78	66	65	104	0	0
0011 PRECINCT 55	88	58	35	0	90	83	82	110	0	1
0012 PRECINCT 58	39	35	17	0	49	42	43	51	0	0
0015 PRECINCT 1	157	130	71	0	161	175	200	195	0	0
0016 PRECINCT 2	122	102	72	0	139	161	171	166	0	0
0017 PRECINCT 3	116	90	62	1	122	159	153	154	1	0
0018 PRECINCT 4	158	108	54	0	159	206	225	187	0	0
0019 PRECINCT 5	111	75	36	0	106	171	167	145	0	5
0020 PRECINCT 6	30	23	14	0	39	58	53	49	0	2
0021 PRECINCT 7	37	28	18	0	64	72	64	64	0	1
0022 PRECINCT 8	134	122	57	0	149	208	220	194	0	0
0023 PRECINCT 9	50	32	15	0	54	62	63	68	0	2
0024 PRECINCT 10	10	8	8	0	14	19	15	19	0	0
0025 PRECINCT 12	35	33	16	0	29	31	38	31	0	0
0026 PRECINCT 13	46	45	26	0	62	76	70	65	0	2
0027 PRECINCT 14	48	46	20	0	68	88	78	78	0	3
0028 PRECINCT 15	29	30	18	0	34	44	43	49	0	0
0029 PRECINCT 16	93	69	41	0	93	126	117	108	0	1
0030 PRECINCT 17	59	48	23	0	77	91	89	85	0	2
0031 PRECINCT 18	19	12	7	0	12	13	10	12	0	2
0032 PRECINCT 20	38	29	16	0	28	28	31	34	0	0
0033 PRECINCT 21	51	64	34	0	28	52	59	60	0	2
0034 PRECINCT 22	16	12	8	0	20	29	24	26	0	0
0035 PRECINCT 23	139	115	57	0	114	139	164	163	0	0
0036 PRECINCT 24	163	142	79	0	118	154	193	197	0	1
0037 PRECINCT 25	88	66	32	0	126	129	136	137	0	1
0038 PRECINCT 26	91	72	35	0	69	77	100	91	0	1
0039 PRECINCT 27	109	99	49	0	77	90	118	110	0	0
0040 PRECINCT 28	111	96	40	0	76	117	128	125	0	0
0041 PRECINCT 29	77	57	33	0	91	89	87	105	0	0
0042 PRECINCT 30	52	41	11	0	73	74	74	89	0	1
0043 PRECINCT 31	136	114	58	0	196	221	220	219	0	0
0044 PRECINCT 32	76	85	43	0	67	71	90	96	0	0
0045 PRECINCT 35	86	85	50	0	68	65	86	85	0	2
0046 PRECINCT 36	81	71	48	0	59	76	82	73	0	1
0047 PRECINCT 39	77	78	51	0	71	93	111	100	0	2
0048 PRECINCT 46	48	42	29	0	63	61	64	58	0	1
0049 PRECINCT 48	30	21	13	0	66	58	61	61	0	0
0050 PRECINCT 49	32	25	10	0	35	28	31	42	0	

HOUSE OF DELEGATES DISTRICT 44

(Vote For Not More Than) 4

B E F A V L N C N R A E N C N o a o E " C B N I R D B o a o W T O n m U G L A S S N J H O . E n m R O ' P C d i G e A R C A . O B A d i I C F M N H O d a E n Y A H A C U S R B H d a T I R E I N a t E " O A U Y T T o a t E N I I L L e d L E R O b t e d I D C L Y e d E R N " e d N Y H L Y e d E R N " e d N (CONTINUED FROM PREVIOUS PAGE) (REP) (REP) (REP) (DEM) (DEM) (DEM) (DEM) (DEM) (DEM) (NON)										
0051 PRECINCT 56	15	12	10	0	25	20	21	25	0	0
0052 PRECINCT 68	145	137	86	0	112	106	128	154	0	1
0053 PRECINCT 69	91	87	44	0	112	91	115	129	0	0
0054 PRECINCT 70	101	74	47	0	97	109	117	117	0	0
0055 PRECINCT 71	120	93	54	1	115	120	135	133	0	3
0056 PRECINCT 72	73	47	22	0	81	88	90	90	0	0
0057 PRECINCT 73	103	69	33	0	113	117	124	123	0	1
0058 PRECINCT 74	61	39	29	0	107	92	88	98	0	1
0059 PRECINCT 75	49	48	22	0	68	63	68	77	0	0
0060 PRECINCT 76	27	26	15	0	18	30	28	25	0	0
0061 PRECINCT 77A	192	181	89	0	128	159	189	173	0	2
0062 PRECINCT 77B	174	149	75	0	105	152	185	172	0	1
0063 PRECINCT 78A	161	144	87	0	99	146	166	166	0	2
0064 PRECINCT 78B	120	91	55	0	65	79	112	98	0	0
0065 PRECINCT 79A	146	156	90	0	77	98	139	122	0	0
0066 PRECINCT 79B	194	189	113	0	90	121	169	165	0	0
0067 PRECINCT 80	156	139	79	0	91	113	147	145	0	0
0068 PRECINCT 81	122	98	57	0	122	145	149	159	0	0
0069 PRECINCT 82	156	137	81	0	132	137	144	171	0	0
0070 PRECINCT 83A	115	109	57	0	89	107	125	124	0	1
0071 PRECINCT 83B	121	111	56	0	89	101	120	120	0	1
0072 PRECINCT 84	94	78	29	0	67	78	94	101	0	1
0073 PRECINCT 86	171	151	81	0	160	183	226	209	0	0
0074 PRECINCT 87A	9	10	7	0	4	5	10	8	0	0
0075 PRECINCT 87B	66	74	33	0	57	64	80	71	0	1
0076 PRECINCT 88	141	125	64	0	125	143	161	175	0	3
0077 PRECINCT 90	102	86	43	0	58	118	114	98	0	1
0078 PRECINCT 91	189	183	91	0	131	183	243	206	0	4
0079 PRECINCT 92	102	75	39	0	140	147	147	140	0	3
0083 PRECINCT 33	160	135	76	0	122	148	176	171	0	1
0084 PRECINCT 34	130	108	68	0	129	128	138	143	1	0
0085 PRECINCT 37	116	105	62	0	92	107	113	122	0	2
0086 PRECINCT 38A	188	172	99	0	166	155	188	188	0	0
0087 PRECINCT 38B	155	131	59	0	148	154	182	187	0	0
0088 PRECINCT 60	112	90	52	0	94	102	124	134	0	2
0089 PRECINCT 61A	151	130	81	0	107	125	146	160	0	1
0090 PRECINCT 61B	124	99	61	0	105	113	123	124	0	2
0091 PRECINCT 63	70	64	43	0	55	63	70	80	0	1
0092 PRECINCT 85	36	38	18	0	32	41	40	51	0	0
0093 ABSENTEE	0	0	0	0	0	0	0	0	0	0
CANDIDATE TOTALS	7875	6733	3731	2	7295	8332	9246	9385	2	76
CANDIDATE PERCENT	14.94	12.78	7.08		13.84	15.81	17.55	17.81		14

MONONGALIA COUNTY
NOVEMBER 5, 2002
FINAL RESULTS

RUN DATE:11/15/02 01:12 PM

FAMILY COURT JUDGE CIRCUIT 20

(Vote For Not More Than) 1

	J J C	N C N		
	. E U	D L C	o a o	W
	F L	A . A	n m	R
	F P	V V	d i	I
	R E	I E	i n	T
	E P	D N	d a	E
	Y P	D	a t	-
	E	E	t e	I
	R	R	e d	N
	(REP)	(DEM)		(NON)
	-----	-----	-----	-----
0001 PRECINCT 40	55	36	0	0
0002 PRECINCT 42	77	77	0	0
0003 PRECINCT 93	3	1	0	0
0004 PRECINCT 41	35	26	0	0
0005 PRECINCT 44	111	108	0	1
0006 PRECINCT 47	85	94	0	0
0007 PRECINCT 51	57	52	0	0
0008 PRECINCT 52	73	95	0	1
0009 PRECINCT 53	50	49	0	0
0010 PRECINCT 54	77	62	0	0
0011 PRECINCT 55	99	55	0	0
0012 PRECINCT 58	41	32	0	0
0013 PRECINCT 64	47	65	0	0
0014 PRECINCT 67	98	123	0	0
0015 PRECINCT 1	163	137	0	0
0016 PRECINCT 2	154	117	0	0
0017 PRECINCT 3	134	113	0	0
0018 PRECINCT 4	169	144	0	1
0019 PRECINCT 5	109	130	0	2
0020 PRECINCT 6	34	48	0	1
0021 PRECINCT 7	43	57	0	0
0022 PRECINCT 8	152	154	0	0
0023 PRECINCT 9	51	51	0	0
0024 PRECINCT 10	11	18	0	1
0025 PRECINCT 12	36	26	0	0
0026 PRECINCT 13	47	64	0	0
0027 PRECINCT 14	58	63	0	0
0028 PRECINCT 15	37	34	0	0
0029 PRECINCT 16	94	84	0	0
0030 PRECINCT 17	64	64	0	0
0031 PRECINCT 18	13	16	0	0
0032 PRECINCT 20	39	21	0	0
0033 PRECINCT 21	78	31	0	0
0034 PRECINCT 22	17	23	0	0
0035 PRECINCT 23	147	104	0	2
0036 PRECINCT 24	183	110	0	0
0037 PRECINCT 25	100	105	0	0
0038 PRECINCT 26	100	54	0	0
0039 PRECINCT 27	123	66	0	1
0040 PRECINCT 28	138	58	0	0
0041 PRECINCT 29	100	58	0	0
0042 PRECINCT 30	66	55	0	0
0043 PRECINCT 31	161	175	0	0
0044 PRECINCT 32	93	59	0	0
0045 PRECINCT 35	98	57	0	0
0046 PRECINCT 36	86	55	0	1
0047 PRECINCT 39	99	65	0	0

MONONGALIA COUNTY
NOVEMBER 5, 2002
FINAL RESULTS

RUN DATE:11/15/02 01:12 PM

FAMILY COURT JUDGE CIRCUIT 20

(Vote For Not More Than) 1

J J C N C N
. E U D L C o a o W
F L A . A n m R
F P V V d i I
R E I E i n T
E P D N d a E
Y P D a t e
E E t e d I
R R N

(CONTINUED FROM PREVIOUS PAGE)

	(REP)	(DEM)		(NON)
0048 PRECINCT 46	48	54	0	0
0049 PRECINCT 48	34	54	0	0
0050 PRECINCT 49	31	28	0	0
0051 PRECINCT 56	12	21	0	0
0052 PRECINCT 68	174	83	0	0
0053 PRECINCT 69	86	102	0	0
0054 PRECINCT 70	123	72	0	0
0055 PRECINCT 71	133	88	0	1
0056 PRECINCT 72	82	62	0	0
0057 PRECINCT 73	110	82	0	0
0058 PRECINCT 74	67	75	0	1
0059 PRECINCT 75	79	43	0	0
0060 PRECINCT 76	26	27	0	0
0061 PRECINCT 77A	213	101	0	1
0062 PRECINCT 77B	179	115	0	2
0063 PRECINCT 78A	179	97	0	0
0064 PRECINCT 78B	110	71	0	0
0065 PRECINCT 79A	167	76	0	0
0066 PRECINCT 79B	215	86	0	0
0067 PRECINCT 80	161	86	0	0
0068 PRECINCT 81	136	104	0	0
0069 PRECINCT 82	147	115	0	0
0070 PRECINCT 83A	120	91	0	0
0071 PRECINCT 83B	122	83	0	1
0072 PRECINCT 84	104	51	0	0
0073 PRECINCT 86	178	142	0	1
0074 PRECINCT 87A	11	4	0	0
0075 PRECINCT 87B	76	56	0	0
0076 PRECINCT 88	158	121	0	1
0077 PRECINCT 90	119	56	0	0
0078 PRECINCT 91	194	151	0	0
0079 PRECINCT 92	144	90	0	0
0080 PRECINCT 62A	121	72	0	0
0081 PRECINCT 62B	99	72	0	0
0082 PRECINCT 59	203	131	0	1
0083 PRECINCT 33	186	100	0	0
0084 PRECINCT 34	135	98	0	1
0085 PRECINCT 37	128	71	0	1
0086 PRECINCT 38A	209	124	0	1
0087 PRECINCT 38B	182	109	0	0
0088 PRECINCT 60	131	67	0	0
0089 PRECINCT 61A	159	95	0	1
0090 PRECINCT 61B	123	87	0	0
0091 PRECINCT 63	81	52	0	0
0092 PRECINCT 85	38	33	0	0
0093 ABSENTEE	0	0	0	0
CANDIDATE TOTALS	9438	6889		24
CANDIDATE PERCENT	57.72	42.13		.14

MONONGALIA COUNTY
NOVEMBER 5, 2002
FINAL RESULTS

RUN DATE:11/15/02 01:13 PM

COUNTY COMMISSIONER

(Vote For Not More Than) 1

J R E I F F F F L E (REP)					N C N o a o n m d i n d a t e d S (DEM)					W R I T E I N				
0001	PRECINCT	40	46	52	0	0								
0002	PRECINCT	42	56	102	0	0								
0003	PRECINCT	93	0	4	0	0								
0004	PRECINCT	41	32	33	0	0								
0005	PRECINCT	44	90	131	0	1								
0006	PRECINCT	47	81	105	0	0								
0007	PRECINCT	51	58	53	0	0								
0008	PRECINCT	52	71	103	0	1								
0009	PRECINCT	53	54	44	0	1								
0010	PRECINCT	54	73	67	0	0								
0011	PRECINCT	55	90	75	0	1								
0012	PRECINCT	58	35	41	0	0								
0013	PRECINCT	64	48	67	0	0								
0014	PRECINCT	67	99	127	0	0								
0015	PRECINCT	1	127	178	0	0								
0016	PRECINCT	2	130	149	0	0								
0017	PRECINCT	3	89	154	0	0								
0018	PRECINCT	4	129	183	0	3								
0019	PRECINCT	5	75	156	0	2								
0020	PRECINCT	6	28	53	0	1								
0021	PRECINCT	7	32	63	0	0								
0022	PRECINCT	8	116	191	0	1								
0023	PRECINCT	9	47	55	0	0								
0024	PRECINCT	10	10	18	0	1								
0025	PRECINCT	12	20	40	0	1								
0026	PRECINCT	13	40	72	0	1								
0027	PRECINCT	14	46	72	0	1								
0028	PRECINCT	15	29	45	0	0								
0029	PRECINCT	16	84	97	0	0								
0030	PRECINCT	17	42	88	0	0								
0031	PRECINCT	18	13	17	0	0								
0032	PRECINCT	20	28	33	0	0								
0033	PRECINCT	21	40	65	0	0								
0034	PRECINCT	22	15	24	0	0								
0035	PRECINCT	23	105	151	0	1								
0036	PRECINCT	24	140	158	0	0								
0037	PRECINCT	25	69	134	0	0								
0038	PRECINCT	26	76	83	0	0								
0039	PRECINCT	27	90	99	0	0								
0040	PRECINCT	28	79	113	0	0								
0041	PRECINCT	29	70	90	0	0								
0042	PRECINCT	30	37	86	0	0								
0043	PRECINCT	31	114	215	0	0								
0044	PRECINCT	32	69	84	0	0								
0045	PRECINCT	35	85	73	0	0								
0046	PRECINCT	36	55	85	0	1								
0047	PRECINCT	39	71	94	0	0								

MONONGALIA COUNTY
NOVEMBER 5, 2002
FINAL RESULTS

RUN DATE:11/15/02 01:13 PM

COUNTY COMMISSIONER

(Vote For Not More Than) 1

J R E I J W P F F F F L N E S
N C N o a o W n m R d i I i n T d a E a t e d I N
(REP) (DEM) (NON)

(CONTINUED FROM PREVIOUS PAGE)

0048	PRECINCT 46	41	62	0	0
0049	PRECINCT 48	31	59	0	0
0050	PRECINCT 49	22	38	0	0
0051	PRECINCT 56	10	24	0	0
0052	PRECINCT 68	151	100	0	0
0053	PRECINCT 69	88	102	0	0
0054	PRECINCT 70	73	121	0	0
0055	PRECINCT 71	99	128	0	0
0056	PRECINCT 72	52	89	0	0
0057	PRECINCT 73	81	117	0	0
0058	PRECINCT 74	56	91	0	1
0059	PRECINCT 75	50	72	0	0
0060	PRECINCT 76	18	36	0	0
0061	PRECINCT 77A	163	152	0	1
0062	PRECINCT 77B	139	158	0	1
0063	PRECINCT 78A	136	147	0	0
0064	PRECINCT 78B	96	88	0	1
0065	PRECINCT 79A	136	107	0	0
0066	PRECINCT 79B	168	134	0	0
0067	PRECINCT 80	131	119	0	0
0068	PRECINCT 81	131	115	0	0
0069	PRECINCT 82	140	130	0	1
0070	PRECINCT 83A	97	114	0	1
0071	PRECINCT 83B	105	105	0	1
0072	PRECINCT 84	81	68	0	1
0073	PRECINCT 86	147	180	0	0
0074	PRECINCT 87A	8	6	0	0
0075	PRECINCT 87B	60	74	0	0
0076	PRECINCT 88	115	162	0	2
0077	PRECINCT 90	76	95	0	1
0078	PRECINCT 91	163	173	0	1
0079	PRECINCT 92	98	133	0	0
0080	PRECINCT 62A	99	100	0	0
0081	PRECINCT 62B	88	88	0	0
0082	PRECINCT 59	193	145	0	1
0083	PRECINCT 33	141	141	0	0
0084	PRECINCT 34	129	110	0	0
0085	PRECINCT 37	107	97	0	1
0086	PRECINCT 38A	166	162	0	1
0087	PRECINCT 38B	136	149	0	0
0088	PRECINCT 60	88	109	0	0
0089	PRECINCT 61A	145	120	0	0
0090	PRECINCT 61B	116	96	0	0
0091	PRECINCT 63	65	64	0	0
0092	PRECINCT 85	39	33	0	0
0093	ABSENTEE	0	0	0	0
CANDIDATE TOTALS		7507	8935		32
CANDIDATE PERCENT		45.56	54.23		.19

647

MONONGALIA COUNTY
 NOVEMBER 5, 2002
 FINAL RESULTS

RUN DATE:11/15/02 01:13 PM

AMENDMENT NO. 1

(Vote For Not More Than) 1

FTA ATA
 OHM GHM
 REE AEE
 N I N
 D N D
 M S M
 E T E
 N N
 T T
 (NON) (NON)

0001	PRECINCT 40	50	38
0002	PRECINCT 42	73	61
0003	PRECINCT 93	1	3
0004	PRECINCT 41	30	27
0005	PRECINCT 44	113	94
0006	PRECINCT 47	74	78
0007	PRECINCT 51	47	47
0008	PRECINCT 52	80	79
0009	PRECINCT 53	47	37
0010	PRECINCT 54	57	72
0011	PRECINCT 55	53	96
0012	PRECINCT 58	27	47
0013	PRECINCT 64	64	39
0014	PRECINCT 67	105	101
0015	PRECINCT 1	184	109
0016	PRECINCT 2	161	95
0017	PRECINCT 3	172	62
0018	PRECINCT 4	212	95
0019	PRECINCT 5	186	50
0020	PRECINCT 6	58	24
0021	PRECINCT 7	61	30
0022	PRECINCT 8	231	67
0023	PRECINCT 9	60	27
0024	PRECINCT 10	19	7
0025	PRECINCT 12	33	23
0026	PRECINCT 13	72	27
0027	PRECINCT 14	82	32
0028	PRECINCT 15	48	22
0029	PRECINCT 16	132	39
0030	PRECINCT 17	93	30
0031	PRECINCT 18	13	18
0032	PRECINCT 20	41	18
0033	PRECINCT 21	75	30
0034	PRECINCT 22	24	13
0035	PRECINCT 23	192	62
0036	PRECINCT 24	224	70
0037	PRECINCT 25	105	73
0038	PRECINCT 26	103	41
0039	PRECINCT 27	132	52
0040	PRECINCT 28	138	47
0041	PRECINCT 29	93	60
0042	PRECINCT 30	60	44
0043	PRECINCT 31	181	123
0044	PRECINCT 32	90	58
0045	PRECINCT 35	84	63
0046	PRECINCT 36	98	29
0047	PRECINCT 39	130	30

MONONGALIA COUNTY
NOVEMBER 5, 2002
FINAL RESULTS

RUN DATE:11/15/02 01:13 PM

AMENDMENT NO. 1

(Vote For Not More Than) 1

FT A ATA
O H M G H M
R E E A E E
N I N
D N D
M S M
E T E
N N
T T
(NON) (NON)

(CONTINUED FROM PREVIOUS PAGE)

0048	PRECINCT 46	53	34
0049	PRECINCT 48	32	31
0050	PRECINCT 49	24	27
0051	PRECINCT 56	11	21
0052	PRECINCT 68	118	119
0053	PRECINCT 69	82	86
0054	PRECINCT 70	121	57
0055	PRECINCT 71	123	86
0056	PRECINCT 72	83	43
0057	PRECINCT 73	104	73
0058	PRECINCT 74	68	54
0059	PRECINCT 75	83	30
0060	PRECINCT 76	37	13
0061	PRECINCT 77A	202	96
0062	PRECINCT 77B	193	89
0063	PRECINCT 78A	199	72
0064	PRECINCT 78B	132	48
0065	PRECINCT 79A	176	63
0066	PRECINCT 79B	229	68
0067	PRECINCT 80	142	92
0068	PRECINCT 81	134	98
0069	PRECINCT 82	162	83
0070	PRECINCT 83A	143	57
0071	PRECINCT 83B	138	64
0072	PRECINCT 84	98	46
0073	PRECINCT 86	253	64
0074	PRECINCT 87A	11	3
0075	PRECINCT 87B	116	17
0076	PRECINCT 88	203	58
0077	PRECINCT 90	119	45
0078	PRECINCT 91	242	85
0079	PRECINCT 92	131	88
0080	PRECINCT 62A	108	77
0081	PRECINCT 62B	99	63
0082	PRECINCT 59	153	154
0083	PRECINCT 33	156	100
0084	PRECINCT 34	123	92
0085	PRECINCT 37	98	95
0086	PRECINCT 38A	187	131
0087	PRECINCT 38B	181	90
0088	PRECINCT 60	129	57
0089	PRECINCT 61A	163	91
0090	PRECINCT 61B	116	81
0091	PRECINCT 63	63	53
0092	PRECINCT 85	33	36
0093	ABSENTEE	0	0
	CANDIDATE TOTALS	9979	5419
	CANDIDATE PERCENT	64.80	35.19

MONONGALIA COUNTY
NOVEMBER 5, 2002
FINAL RESULTS

RUN DATE:11/15/02 01:13 PM

AMENDMENT NO. 2

(Vote For Not More Than) 1

FTA ATA
OHM GHM
REE AEE
N I N
D N D
M S M
E T E
N N
T T
(NON) (NON)
.....

0001 PRECINCT 40	35	52
0002 PRECINCT 42	68	71
0003 PRECINCT 93	1	3
0004 PRECINCT 41	26	32
0005 PRECINCT 44	101	109
0006 PRECINCT 47	61	97
0007 PRECINCT 51	31	61
0008 PRECINCT 52	63	94
0009 PRECINCT 53	34	43
0010 PRECINCT 54	47	90
0011 PRECINCT 55	56	93
0012 PRECINCT 58	28	47
0013 PRECINCT 64	49	50
0014 PRECINCT 67	88	118
0015 PRECINCT 1	167	122
0016 PRECINCT 2	153	104
0017 PRECINCT 3	174	66
0018 PRECINCT 4	203	95
0019 PRECINCT 5	199	38
0020 PRECINCT 6	51	26
0021 PRECINCT 7	49	46
0022 PRECINCT 8	206	91
0023 PRECINCT 9	53	37
0024 PRECINCT 10	20	7
0025 PRECINCT 12	28	29
0026 PRECINCT 13	73	32
0027 PRECINCT 14	73	38
0028 PRECINCT 15	40	32
0029 PRECINCT 16	128	44
0030 PRECINCT 17	78	45
0031 PRECINCT 18	12	17
0032 PRECINCT 20	30	28
0033 PRECINCT 21	70	34
0034 PRECINCT 22	27	8
0035 PRECINCT 23	178	72
0036 PRECINCT 24	206	84
0037 PRECINCT 25	78	103
0038 PRECINCT 26	87	57
0039 PRECINCT 27	125	53
0040 PRECINCT 28	126	62
0041 PRECINCT 29	82	69
0042 PRECINCT 30	51	55
0043 PRECINCT 31	169	141
0044 PRECINCT 32	70	74
0045 PRECINCT 35	62	79
0046 PRECINCT 36	95	35
0047 PRECINCT 39	115	44

MONONGALIA COUNTY
 NOVEMBER 5, 2002
 FINAL RESULTS

RUN DATE:11/15/02 01:13 PM

AMENDMENT NO. 2

(Vote For Not More Than) 1

F T A A T A
 O H M G H M
 R E E A E E
 N I N
 D N D
 M S M
 E T E
 N N
 T T
 (NON) (NON)

(CONTINUED FROM PREVIOUS PAGE)

0048	PRECINCT 46	44	45
0049	PRECINCT 48	30	38
0050	PRECINCT 49	21	31
0051	PRECINCT 56	12	22
0052	PRECINCT 68	98	137
0053	PRECINCT 69	69	103
0054	PRECINCT 70	109	77
0055	PRECINCT 71	120	93
0056	PRECINCT 72	72	59
0057	PRECINCT 73	93	88
0058	PRECINCT 74	52	73
0059	PRECINCT 75	67	43
0060	PRECINCT 76	32	15
0061	PRECINCT 77A	188	108
0062	PRECINCT 77B	191	99
0063	PRECINCT 78A	179	90
0064	PRECINCT 78B	111	65
0065	PRECINCT 79A	151	83
0066	PRECINCT 79B	197	91
0067	PRECINCT 80	141	94
0068	PRECINCT 81	129	102
0069	PRECINCT 82	146	99
0070	PRECINCT 83A	128	69
0071	PRECINCT 83B	116	82
0072	PRECINCT 84	97	47
0073	PRECINCT 86	218	85
0074	PRECINCT 87A	7	6
0075	PRECINCT 87B	97	34
0076	PRECINCT 88	172	89
0077	PRECINCT 90	126	44
0078	PRECINCT 91	227	100
0079	PRECINCT 92	122	98
0080	PRECINCT 62A	103	87
0081	PRECINCT 62B	93	74
0082	PRECINCT 59	157	166
0083	PRECINCT 33	137	121
0084	PRECINCT 34	97	118
0085	PRECINCT 37	77	114
0086	PRECINCT 38A	168	149
0087	PRECINCT 38B	152	114
0088	PRECINCT 60	108	73
0089	PRECINCT 61A	119	127
0090	PRECINCT 61B	92	115
0091	PRECINCT 63	48	76
0092	PRECINCT 85	32	36
0093	ABSENTEE	0	0
CANDIDATE TOTALS		8911	6506
CANDIDATE PERCENT		57.79	42.20

MONONGALIA COUNTY
NOVEMBER 5, 2002
FINAL RESULTS

OFFICIAL WRITE-IN VOTES
ACCUMULATIVE TOTALS
NO. OF PRECINCTS 92 OUT OF 92

US HOUSE OF REPRESENTATIVES
1ST CONGRESSIONAL DISTRICT

LOUIS "LOU" DAVIS

<u>PRECINCT #</u>	<u>WRITE IN TALLY</u>	<u>TOTAL VOTES RECEIVED</u>
1	0	0
2	0	0
3	0	0
4	0	0
5	0	0
6	0	0
7	0	0
8	0	0
9	0	0
10	0	0
12	0	0
13	0	0
14	0	0
15	0	0
16	0	0
17	0	0
18	0	0
20	0	0
21	0	0
22	0	0
23	0	0
24	0	0
25	0	0

26	0	0
27	0	0
28	0	0
29	0	0
30	0	0
31	0	0
32	0	0
33	0	0
34	0	0
35	0	0
36	0	0
37	0	0
38A	0	0
38B	0	0
39	0	0
40	0	0
41	0	0
42	0	0
44	0	0
46	0	0
47	0	0
48	0	0
49	0	0
51	0	0
52	0	0
53	0	0
54	0	0
55	0	0
56	0	0
58	0	0
59	1	1
60	0	0
61A	0	0
61B	0	0
62A	0	0
62B	0	0
63	0	0
64	0	0
67	0	0
68	0	0

69	0	0
70	0	0
71	0	0
72	0	0
73	0	0
74	0	0
75	0	0
76	0	0
77A	0	0
77B	0	0
78A	0	0
78B	0	0
79A	0	0
79B	0	0
80	0	0
81	0	0
82	0	0
83A	0	0
83B	0	0
84	0	0
85	0	0
86	0	0
87A	0	0
87B	0	0
88	0	0
90	0	0
91	0	0
92	0	0
93	0	0

COMBINED TOTAL VOTES	<u>1</u>
----------------------	----------